TRAFFIC SAFETY AND SIGNAGE COMMITTEE
Monday, June 5, 2023 @ 2:00pm

305 SW A Street – City Council Chambers

Agenda

OLD BUSINESS

CRM23-000006
Amber Goin, **Amberjgoin@gmail.com**

Request a review of the intersection of NW A Street and Linebarger Lane due to the bike trail and school crossing. It is dangerous area and needs signage alerting drivers of blind drives and children crossing.

2/6/23: After discussion of this dangerous intersection, it is noted that it needs a four-way stop but has several trees in the Right of Way that prevent proper line of sight. There are five school buses that unload at this intersection. The Committee would like more time to review the area and have a proper discussion on the options for either a four-way, pavement markings or additional warning signage. Item tabled.

3/6/23: David Mills informed Committee they installed new signage but with the current road closure unsure if it is effective. Will revisit item after construction. No action taken.

4/3/23: David Wright made a motion to get Cost Estimate and Design for full four-way stop with all signage at NW Linebarger and NW A Street. The Design to be done in-house by Engineering Department. Seconded by Justin Scantlin. Voice vote, motion approved.

5/1/23: Engineering still working on design and cost estimate. Will revisit item when design is complete.

CRM23-000014
Sharon Belto, sharon@tiger-retail.com

Request for "No Parking" signs at SE 6th Street between A Street & C Street. With the increase of on-street parking, it is causing a traffic hazard.

4/3/23: David Wright motioned to table until Planning "Tyler" can contact business owners along SE 6th Street to see how the back parking is being utilized. Signage along SE 6th stating "parking in back" maybe all that is required. David Mills seconded. Voice vote, motion approved.

5/1/23: Tyler will work with neighboring businesses and revisit item next month. Motion to table by David Mills. Seconded by Cindy Acree. Voice vote, motion approved.

CRM23-000019
Shane Allen, shane.c.allen@gmail.com

Request traffic review and calming for Blueberry Lane from Central to Prairie Lane due to the increase of speeding cars.

5/1/23: After discussion, Committee will do a traffic study to determine if double yellow lines would benefit this area. David Mills made a motion to table until counts are in. Seconded by Tony Davis. Voice vote, motion approved.

REVIEW COUNTS (SEE ATTACHMENTS)

CRM23-000020
Larry Merriman, merrimanspam@gmail.com

Request for 4-way stop at SW Elm Tree & SW 8th Street to protect pedestrians & cyclists.

5/1/23: Committee agrees area needs connectivity and safety measure but with the Fire Station near, it is difficult. Cindy Acree made motion to table until Traffic Study can be conducted. Seconded by Ray Shastid. Voice vote, motion approved.

REVIEW COUNTS (SEE ATTACHMENTS)

NEW BUSINESS

CRM23-000026
Lorne Dennett, ldennett@21chotels.com

Request for "No Parking" signs along the north side of NE Blake Street.

CRM23-000027
Luke Powers, lpow96@gmail.com

Two requests:
1. Raise crosswalk at least one car length further into McCollum @ Central Ave.
2. Restrict to one lane and reduce right turn radius @ I -49 Slipway & Central Ave.

CRM23-000028
Kara Gainer, krosegainer@gmail.com

Request to close roads in Woods Creek Subd for neighborhood 4th of July Parade (Route attached).

CRM23-000030
Matthew Lane, mlane5280@gmail.com

Request for new speed limit signage and children at play eastbound of SW 20th Street near Been Road and westbound SW 20th between SW Freemont & SW Aspen.

Crosswalk request at SW 20th & Been Road as well as a Stop Sign @ SW 20th & Marquette

DOWNTOWN SQUARE

CRM23-000024
Stephanie Marpe, stephanie@downtownbentonville.org

Request to block parking on the square side of 2nd Street, due to Main Street affected by construction.

5/1/23: After discussion, closing of those parking spots during business hours may cause an issue with surrounding businesses including County Court. Committee will work with DBI for a solution after talking with neighboring businesses and County Court as well as meet onsite to check other possibilities. No action taken at this time.

CRM23-000025
Mike Allgood, mike.allgood@bbconstructionmgmt.com

Request to block parking spot for construction dumpster downtown. 1st Choice - NE 2nd Street, 2nd Choice - E Central (Same as 102 NW 2nd Street dumpster request)

CRM23-000029
Hannah Carter, hcarter@bentonvillerar.com

Multiple Event Request for Parks & Recreation:

Worst Race - 9/9/23	Square 2 Square - 10/7/23
Goblin Run - 10/28/23	Freedom Frosty - 12/2/23
Valentine 4/8K - 2/10/24	Irish 5/10K - 3/9/24
Half Marathon - 4/6/24	

Maps & Detail Attached

CRM23-000031
John Balsters, jbalsters@crossland.com

Modification of a previous approval for scaffolding on Main & E Central: Need to extend to the east and sought this will require to fully close the sidewalk adjacent to the site along Main and Central. Duration through December 2024.

Decide next meeting date – due to July 4th Holiday

LEGEND

- Property Line
- ARDOT R/W
- Easement Line
- Street / Drive Centerline
- Curb And Gutter (See Site Plan For Size)
- Edge Of Pavement
- Asphalt Pavement
- Concrete Sidewalk (See Site Plan For Dimensions)

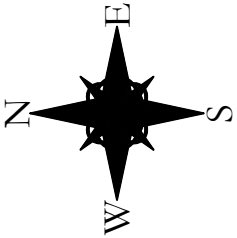

GRAPHIC SCALE

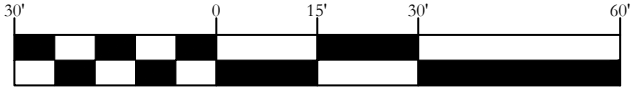

(IN FEET)

1 inch = 30 ft

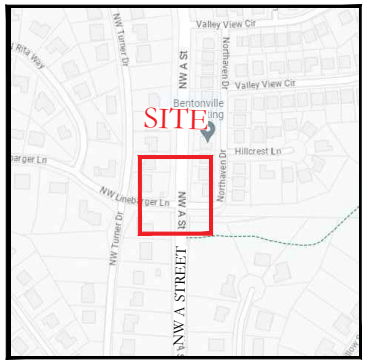

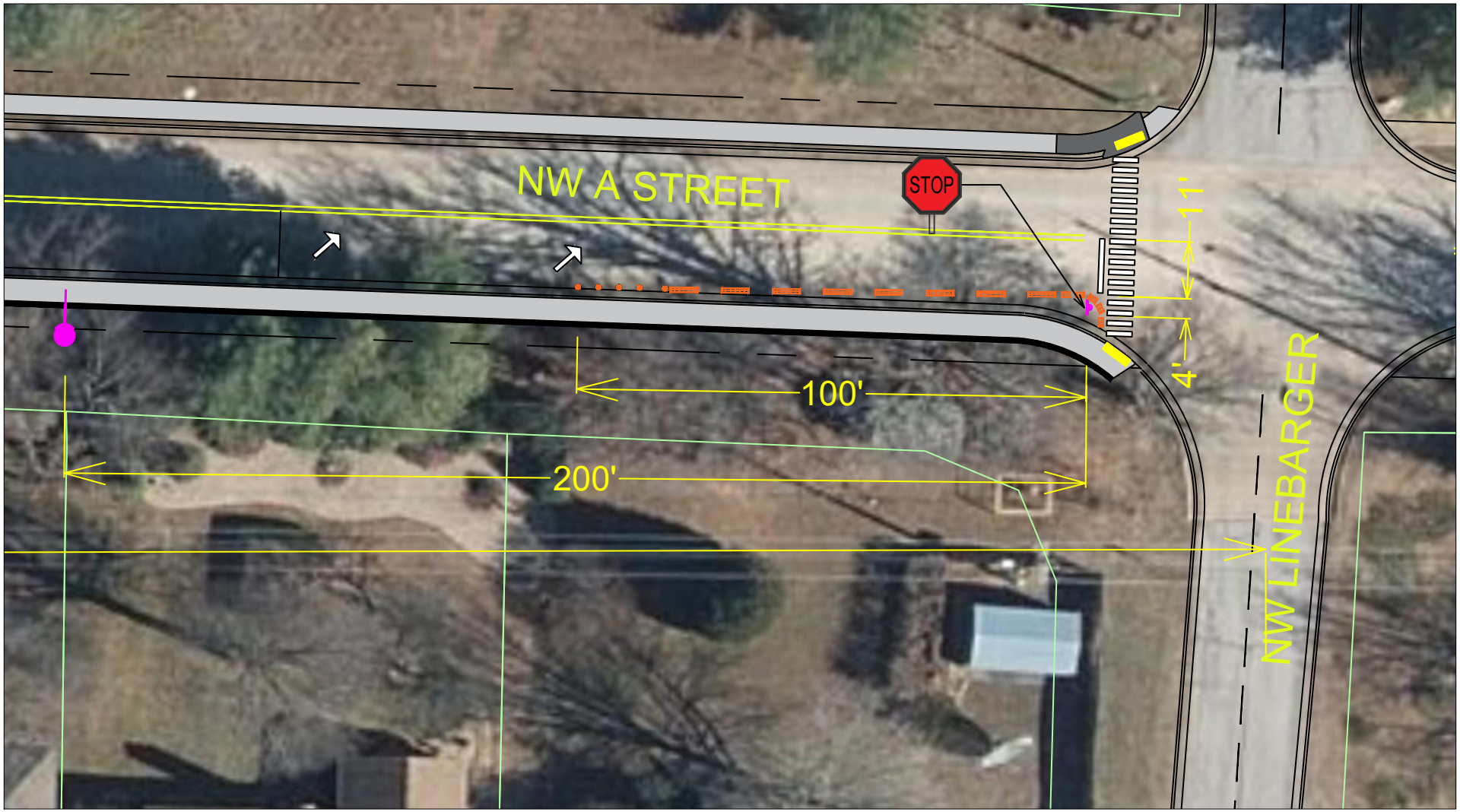

NW A STREET & LINEBARGER 4-WAY STOP

LEGEND

- Property Line
- ARDOT R/W
- Easement Line
- ℄ Street / Drive Centerline
- Curb And Gutter (See Site Plan For Size)
- Edge Of Pavement
- Asphalt Pavement
- Concrete Sidewalk (See Site Plan For Dimensions)

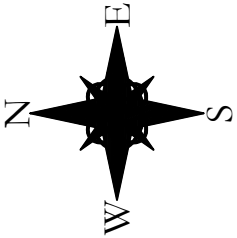

GRAPHIC SCALE

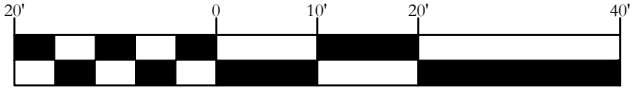

(IN FEET)
1 inch = 20 ft

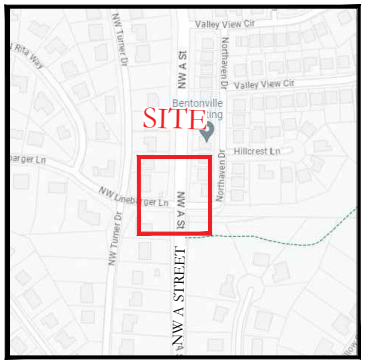

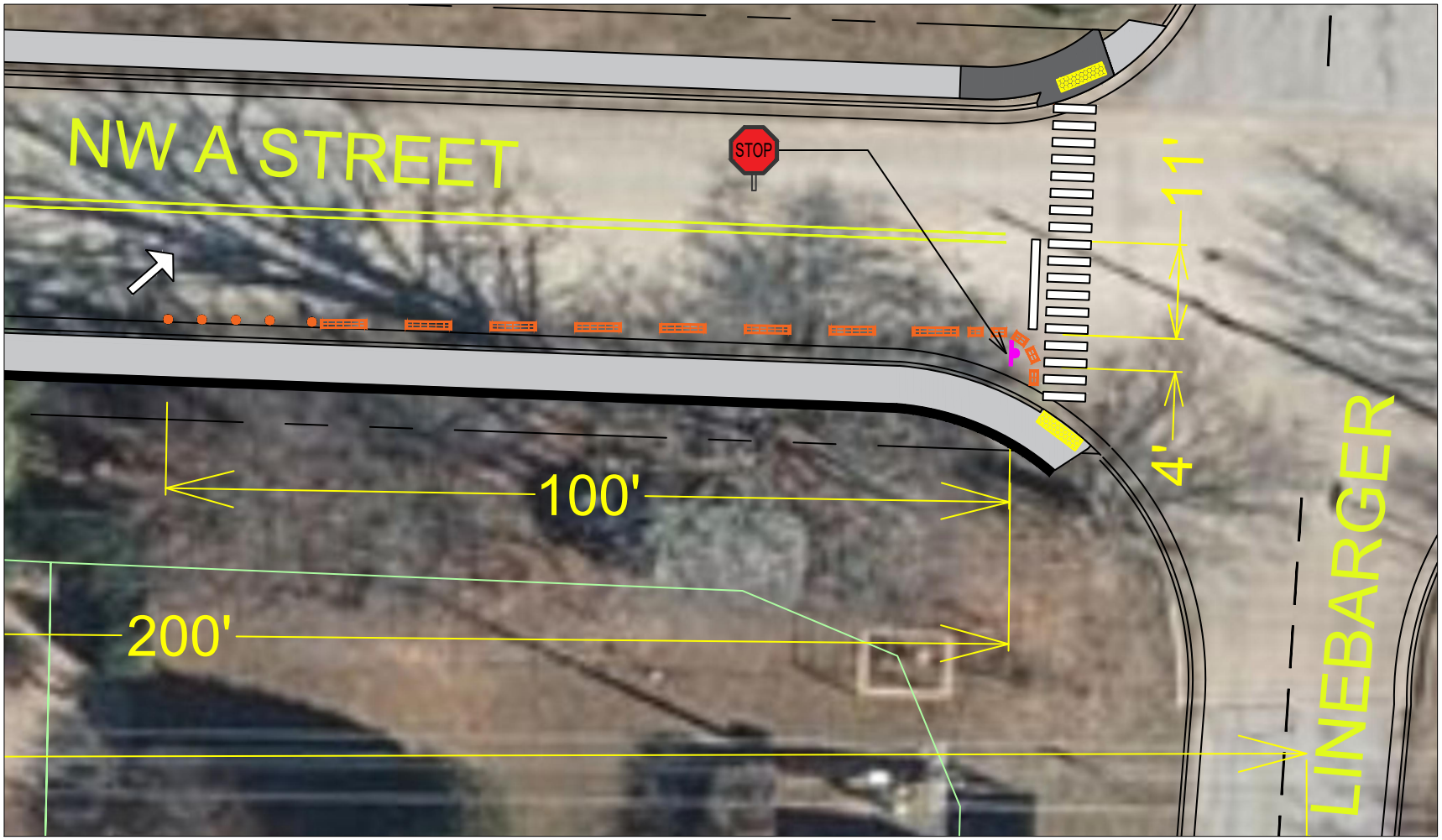

NW A STREET & LINEBARGER 4-WAY STOP

LINEBARGER
Write a description for your map.

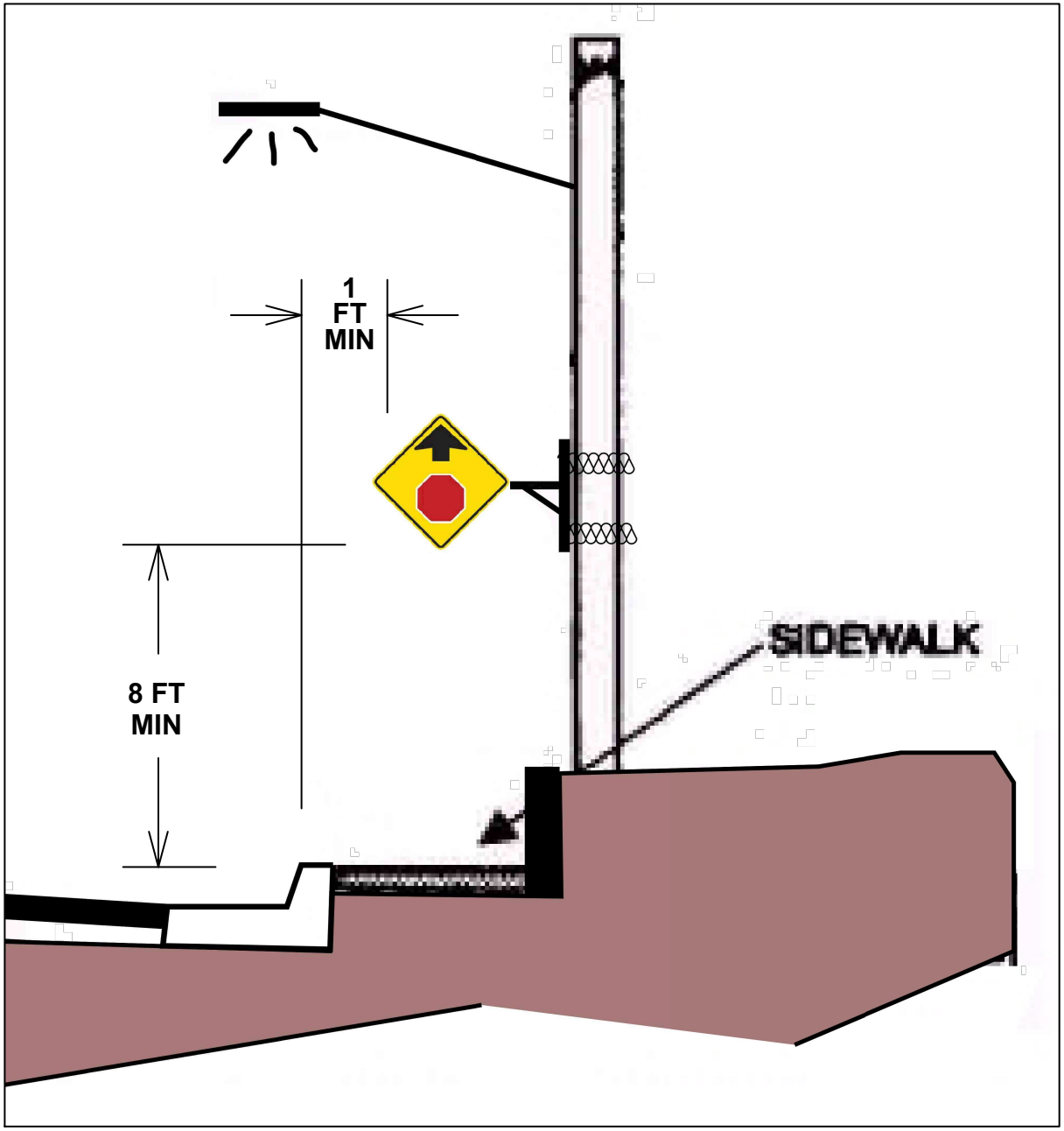

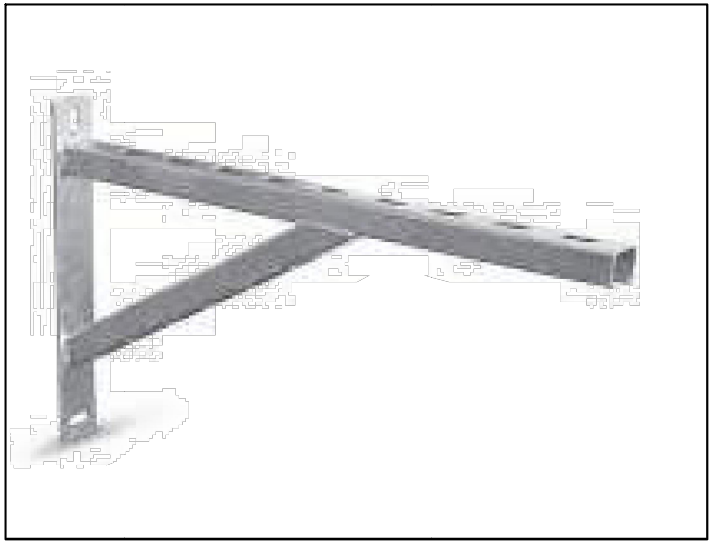

NW A ST & LINEBARGER DETAIL SHEET

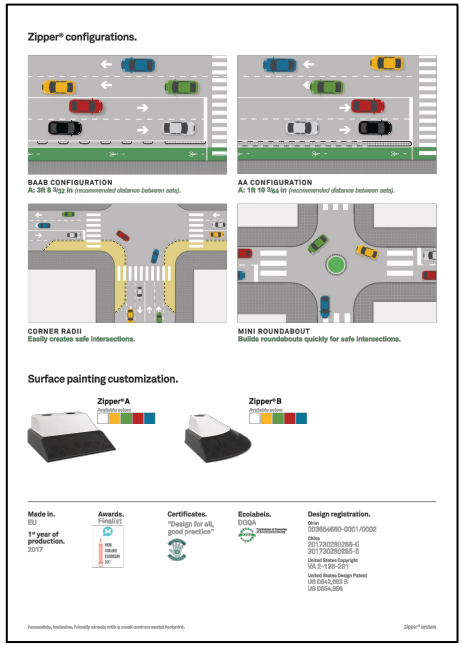



MODEL NO.	HEIGHT	DESCRIPTION	PRICE EACH 1	PRICE EACH 3+
H-4465* H-4466*	36" 48"	Round Post w/ Base	$43 47	$41 45
H-4869* H-4870*	36" 48"	Flat Face Post w/ Base	47 50	45 48
H-4467	8" Diam. Butyl Adhesive Pad (25 lb.)		9	8

MODEL NO.	HEIGHT	DESCRIPTION	PRICE EACH 10	PRICE EACH 49+
H-7959* H-7960*	36" 48"	Round Post w/ Base	$33 36	$31 34
H-9871* H-9872*	36" 48"	Flat Face Post w/ Base	37 40	35 38

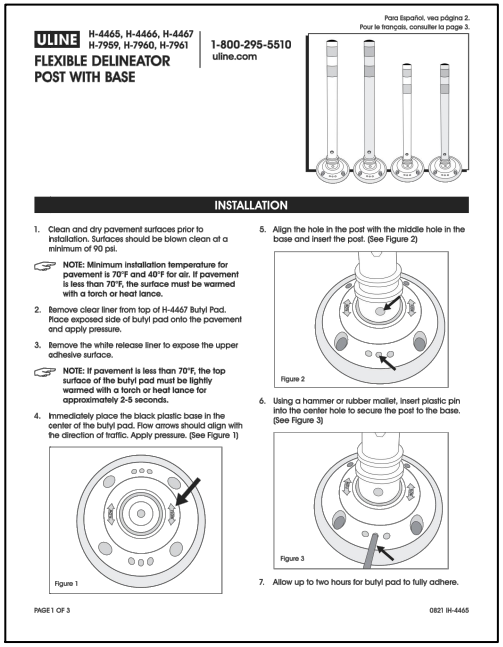

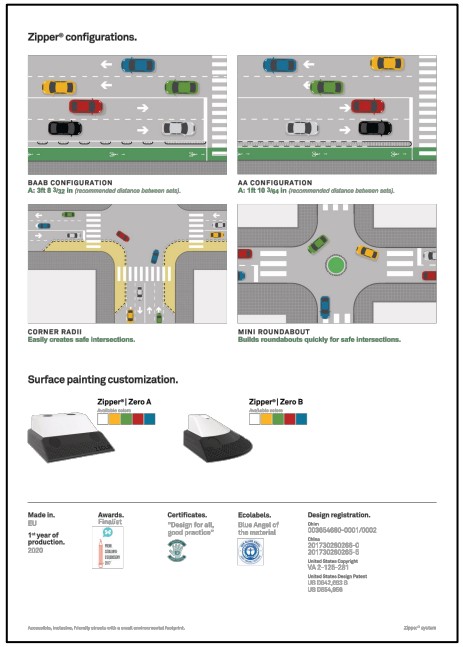



MODEL NO.	HEIGHT	DESCRIPTION	PRICE EACH 1	PRICE EACH 3+	COLOR	IN STOCK SHIPS TODAY
H-4466W	48"	Round Post w/ Base	947	945	White	1 ADD

NW A ST & LINEBARGER DETAIL SHEET



MUTCD ADV. WARNING SIGNAGE (TABLE 6C-1)

35 mph → 350' – 350' – 350'

MUTCD MIN. TAPER LENGTH (MERGE COND.) (TABLE 6H-4)

Taper Length (L) in ft. ⇒ $L = WS^2/60$

$$= \frac{(4')(35)^2}{60}$$

$$\boxed{L = 81.6\,ft}$$

minimum L for lane merge taper = 0.5L

∴ min taper length = 41 ft

OPC - NW LINEBARGER AND NW "A" STREET 4-WAY STOP (OPTION 1)					
No.	LINE ITEM	QUANTITY	UNITS	UNIT PRICE	TOTAL PRICE
1	36" WHITE BOLT DOWN 2"DIAM VERTICAL DELINEATORS	5	EA	$47.00	$235.00
2	ADVANCED WARING SIGN - ROAD TAPERS	2	EA	$250.00	$500.00
3	ADVANCED WARING SIGN - STOP ADHEAD	2	EA	$250.00	$500.00
4	CUSTOM CANITLEVER POWER POLE SIGN MOUNT	1	EA	$750.00	$750.00
5	STOP SIGN 36"	2	EA	$750.00	$1,500.00
6	STRIPING (CROSSWALK/STOP BAR/MERGE ARROWS)	1	LS	$2,500.00	$2,500.00
7	CENTERLINE STRIPING (THERMO)	500	LF	$4.00	$2,000.00
8	REPLACE ADA RAMP & TRUNCATED DOME (NE CORNER)	1	EA	$2,000.00	$2,000.00
9	ZICLA ZIPPER MODULAR TRAFFIC CURB SEGREGATORS (11.5"X11.5")	116	EA	$0.00	$0.00
10					
				Σ	**$9,985.00**

OPC - NW LINEBARGER AND NW "A" STREET 4-WAY STOP (OPTION 2)					
No.	LINE ITEM	QUANTITY	UNITS	UNIT PRICE	TOTAL PRICE
1	36" WHITE BOLT DOWN 2"DIAM VERTICAL DELINEATORS	20	EA	$47.00	$940.00
2	ADVANCED WARING SIGN - ROAD TAPERS	2	EA	$250.00	$500.00
3	ADVANCED WARING SIGN - STOP ADHEAD	2	EA	$250.00	$500.00
4	CUSTOM CANITLEVER POWER POLE SIGN MOUNT	1	EA	$750.00	$750.00
5	STOP SIGN 36"	2	EA	$750.00	$1,500.00
6	STRIPING (CROSSWALK/STOP BAR/MERGE ARROWS)	1	LS	$2,500.00	$2,500.00
	STRIPING (TAPPER CROSS HATCH)	240	LF	$6.00	$1,440.00
7	CENTERLINE STRIPING (THERMO)	500	LF	$4.00	$2,000.00
8	REPLACE ADA RAMP & TRUNCATED DOME (NE CORNER)	1	EA	$2,000.00	$2,000.00
9	6" STANDING CURB (CONCRETE)	34	LF	$20.00	$680.00
10	CONCRETE WITHIN CURBED ISLAND WITH CLASS 7 BASE	1	YD	$200.00	$200.00
				Σ	**$13,010.00**

ALL TRAFFIC SOLUTIONS

Traffic Analysis Report

Blueberry LN, EB

Start: 2023-05-09
End: 2023-05-15
Times: 0:00-23:59

Speed Range: 1-150 mph
Violation Threshold: 10
Lanes Included: 1, 2

Speed

Speed Limit	25 mph
85th Percentile Speed	32 mph
50th Percentile Speed	27 mph
Average Speed	27.3 mph
Pace Speed Range (10 mph)	22 - 32 mph
Max Speed	50 mph
Min Speed	5 mph

Vehicles

Total Vehicles	4562 counts
85th Percentile Vehicles	4059 counts

Volumes

	Time	5 Day (Mon-Fri)	7 Day (Sun-Sat)
ADT		729	651
AM Peak	7:00 - 8:00	94	69
PM Peak	16:00 - 17:00	68	60

	Over Threshold	% Violators	Avg Violator Speed
Sunday	15	3.4	39.3
Monday	28	4.0	38.2
Tuesday	31	4.3	39.0
Wednesday	24	3.1	37.8
Thursday	28	3.9	38.0
Friday	32	4.4	37.9
Saturday	21	4.4	37.8

Class Counts

	Number	%
Small (Class 1)	7	0.2
Medium (Class 2-3)	4432	97.2
Large (Class 4-12)	123	2.7

ALL TRAFFIC SOLUTIONS

Traffic Analysis Report

Elm Tree, NB

Start: 2023-05-09
End: 2023-05-15
Times: 0:00-23:59

Speed Range: 1-150 mph
Violation Threshold: 10
Lanes Included: 1, 2

Speed

Speed Limit	35 mph
85th Percentile Speed	41 mph
50th Percentile Speed	36 mph
Average Speed	35.5 mph
Pace Speed Range (10 mph)	31 - 41 mph
Max Speed	97 mph
Min Speed	12 mph

Vehicles

Total Vehicles	61948 counts
85th Percentile Vehicles	52746 counts

Volumes

	Time	5 Day (Mon-Fri)	7 Day (Sun-Sat)
ADT		9763	8849
AM Peak	7:00 - 8:00	878	672
PM Peak	16:00 - 17:00	877	769

	Over Threshold	% Violators	Avg Violator Speed
Sunday	321	5.4	48.2
Monday	267	2.8	48.4
Tuesday	275	2.7	48.2
Wednesday	271	2.8	48.1
Thursday	269	2.8	48.0
Friday	278	2.8	47.9
Saturday	306	4.3	48.1

Class Counts

	Number	%
Small (Class 1)	2397	3.9
Medium (Class 2-3)	57753	93.2
Large (Class 4-12)	1798	2.9

Traffic, Signage and Safety Agenda Request Form
Committee Meetings: First Monday of Each Month

City Contact: Tracy Billings
tbillings@bentonvillear.com
(479)696-0229

Name: Lorne Dennett **Email:** ldennett@21chotels.com
Address: 200 NE A Street **Phone Number:** 479-286-6592

☐ **Temporary Street Closure Request:** Reason or Name of Event, Dates & Times of Closure and Map of the Detour/Closure required.

*Prior to submitting application contact:
Glynn Bertrand (479)418-8610 or Tony Marveggio (479)271-3180

~~*Requires 90 days notice prior to the event date*~~

☑ **Traffic Calming Request:** Signals, Signage, Trails and Crosswalks
May require Neighborhood Notification Petition*

May require traffic study and/or neighbor notifications

I'm requesting No Parking signs be added to the North side of Blake st in front of Parking Garage. It makes it extremely difficult to exit Parking Garage with oncoming traffic & being limited to one lane. It also hinders deliveries to the hotel with 53ft semis making deliveries.

Find more information concerning Run Rules/Traffic Calming on the TRANSPORTATION PAGE @ **bentonvillear.com**

Applicant Signature: Lorne Dennett Date: 5-16-23

Traffic, Signage and Safety Agenda Request Form

Committee Meetings: First Monday of Each Month

City Contact: Tracy Billings
tbillings@bentonvillear.com
(479)696-0229

Name: Luke Powers **Email:** LPOW960gmail.com
Address: 3 oak Ridge Lane Bentonville AR **Phone Number:** 314 602-4339

☐ **Temporary Street Closure Request:** Reason or Name of Event, Dates & Times of Closure and Map of the Detour/Closure required.

*Prior to submitting application contact:
Glynn Bertrand (479)326-6538 or Tony Marveggio (479)271-3180

Requires 90 days notice prior to the event date

☒ **Traffic Calming Request:** Signals, Signage, Trails and Crosswalks
*May require neighbor notifications

May require traffic study and/or neighbor notifications

McCollum and Central: Raised Crosswalk at least one car Lenghth further into McCollum than the Current crosswalk.

I 49 slipway to E Central: Restrict to one Lane and Reduce turning Radius of the Right most lane at a minimum

Find more information concerning Run Rules/Traffic Calming on the TRANSPORTATION PAGE @ **bentonvillear.com**

Applicant Signature: Luke Powers Date: 4/26/2023

Traffic, Signage and Safety Agenda Request Form
Committee Meetings: First Monday of Each Month

City Contact: Tracy Billings
tbillings@bentonvillear.com
(479)696-0229

Name: Kara Gainer
Email: Krosegainer@gmail.com
Address: 17 Dawn Hills Drive Bentonville AR 72712
Phone Number: 406-239-1991

[X] **Temporary Street Closure Request:** Reason or Name of Event, Dates & Times of Closure and Map of the Detour/Closure required.
*Prior to submitting application contact:
Glynn Bertrand (479)418-8610 or Tony Marveggio (479)271-3180

Requires 90 days notice prior to the event date

Woods Creek July 4th Bike Parade
July 4, 2023. Parade starts at 10:00 am
9:45 am->10:30am: Closure (suggestion)
Please see attached route map.

[ ] **Traffic Calming Request:** Signals, Signage, Trails and Crosswalks
May require Neighborhood Notification Petition

May require traffic study and/or neighbor notifications

Find more information concerning Run Rules/Traffic Calming on the TRANSPORTATION PAGE @ bentonvillear.com

Applicant Signature: Kara Gainer
Date: 5/22/23

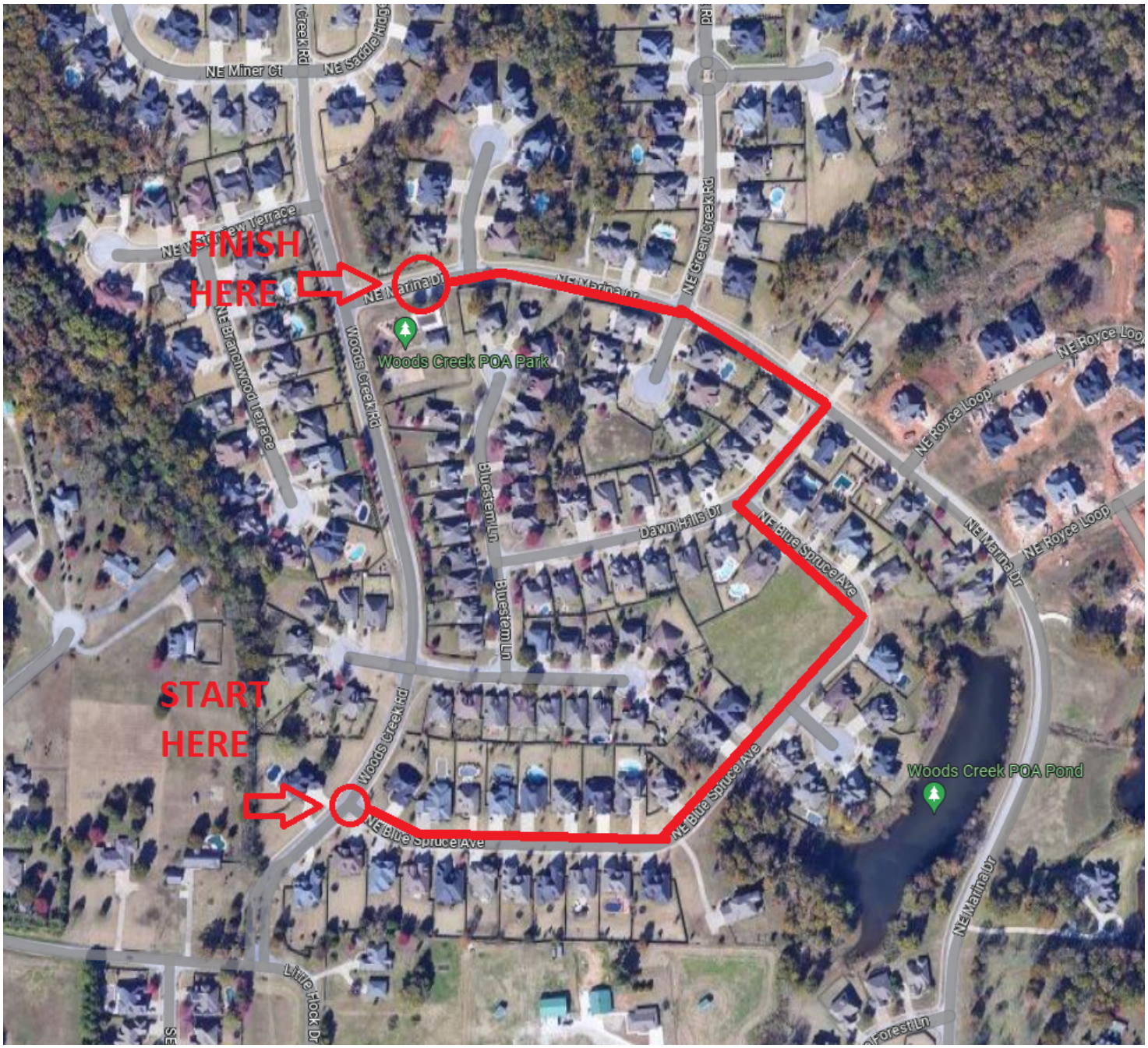
FINISH HERE
START HERE
NE Miner Ct
NE Saddle Ridge
Creek Rd
NE Green Creek Rd
NE Marina Dr
Woods Creek POA Park
Woods Creek Rd
NE Branchwood Terrace
Bluestem Ln
Dawn Hills Dr
NE Blue Spruce Ave
NE Royce Loop
Woods Creek POA Pond
Little Rock Dr

Traffic, Signage and Safety Agenda Request Form

Committee Meetings: First Monday of Each Month

City Contact: Tracy Billings
tbillings@bentonvillear.com
(479)696-0229

Name: Matthew Lane **Email:** mlane5280@gmail.com

Address: 2501 SW 20TH ST **Phone Number:** 225.306.5182

☐ **Temporary Street Closure Request:** Reason or Name of Event, Dates & Times of Closure and Map of the Detour/Closure required.

*Prior to submitting application contact:
Glynn Bertrand (479)418-8610 or Tony Marveggio (479)271-3180

Requires 90 days notice prior to the event date

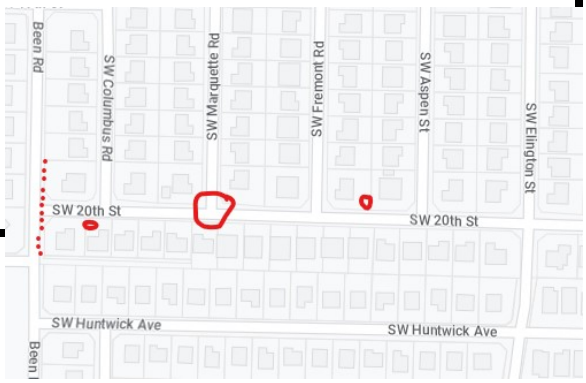

☑ **Traffic Calming Request:** Signals, Signage, Trails and Crosswalks
May require Neighborhood Notification Petition

May require traffic study and/or neighbor notifications

I would like to have a speed limit and children at play sign posted on eastbound SW 20TH St. near Been Rd. and westbound SW 20th St between SW Fremont Rd. and SW Aspen St. I would also like a crosswalk at the intersection of SW 20th St and Been Rd. I would like a stop sign at SW 20th and SW Marquette. (See screenshot above)

Any other traffic calming you could offer would be appreciated. Exs. Speed bumps, temporary speed notification flashing signs, officer placement ("speed traps"). Narrowing the roadway. Etc.

SW 20th St. is a major cut through and people go too fast down the whole street. Many kids and pets are at play along the street and I fear for their safety.

Thank you for your consideration.

Find more information concerning Run Rules/Traffic Calming on the TRANSPORTATION PAGE @ **bentonvillear.com**

Applicant Signature: _____ Date: 05/03/23

155.

PERMIT NO: _____

THE CITY OF BENTONVILLE

RIGHT-OF-WAY / WORK ZONE PERMIT

APPLICATION & CHECKLIST

APPLICATION FEE: $75.00

- Street Cut ☐
- Directional Bore ☐
- Infrastructure ☐

Required for all improvements, work performed or street closures within the City of Bentonville Right-of-Way not associated with an approved preliminary plat, large-scale development or building permit.

APPLICANT INFORMATION:

Company/Firm: B+B CONSTRUCTION MANAGEMENT

Contact: MIKE ALLGOOD Phone: (479) 721-6481

Address: 212 SW 28 Fax:

City/ST/Zip: BENTONVILLE AR 72712 Email: mike.allgood@bbconstructionmgmt.com

PROJECT INFORMATION:

Site Location: 110 W. CENTRAL

Nature of Work: TENANT INFIL REMODEL

On Site Contact: MIKE ALLGOOD Phone: (479) 721-6481

Include a detailed description & drawing of the work for all permits, including the identification of any structures to be installed, the size and depth of proposed excavation, any changes to existing materials, and the proposed traffic control plan. Please indicate below the items to be disturbed and include this information on the drawings/plans of work. If other box is checked, please attach a description to this sheet.

ROW Impact	☐ Alley ☐ Other:	☐ Driveway	☐ Sidewalk	☐ Storm Sewer	☐ Street	
Existing Surfaces	☐ Asphalt ☐ Other:	☐ Brick Pavers	☐ Concrete	☐ Curb/Gutter	☐ Grass	
Utilities	☐ Cable ☐ Other:	☐ Drainage	☐ Electric	☐ Gas	☐ Phone	☐ Sewer ☐ Water
Installation	☐ Open Cut	☐ Directional Bore	☐ Other:			
Traffic Plan	☐ Yes	☐ No	☐ Other: 5 MONTH DUMPSTER			

Application fee is due at the time of submission. Additional Fees will apply for Street/Sidewalk and Concrete repairs to be performed by the City. A performance guarantee is required as determined by project.

APPLICANT / AUTHORIZED AGENT: I certify that the foregoing statements and answers herein made all data, information, and evidence herewith submitted are in all respects, to the best of my knowledge and belief, true and correct. I understand that submittal of incorrect or false information is grounds for invalidation of application completeness, determination, or approval. I understand that the City might not approve what I am applying for, or might set conditions on approval. I certify that I am the owner or authorized agent of the property that is the subject of this application.

Signature: Mike Allgood Date: 5/3/23

START 6/6/23

(OVER)

1st Choice
2nd Choice
143
113
111
115
112
109
107
105
101
116
130
128
122
120
120
114
114
112
110
100
STE-#205
STE-#207
STE-#201 STE-#101
STE-#301
STE-#101

Traffic, Signage and Safety Agenda Request Form

Committee Meetings: First Monday of Each Month

City Contact: Tracy Billings
tbillings@bentonvillear.com
(479)696-0229

Name: Hannah Carter **Email:** hcarter@bentonvillear.com

Address: 215 SW A Street, Bentonville 72712 **Phone Number:** 479-271-3395

[X] **Temporary Street Closure Request:** Reason or Name of Event, Dates & Times of Closure and Map of the Detour/Closure required.

*****Prior to submitting application contact:
Glynn Bertrand (479)326-6538 or Tony Marveggio (479)271-3180

Requires 90 days notice prior to the event date

Bentonville Parks & recreation requests street closure approvals for the following upcoming events see additional pages for closure request and route information (including maps):

[ ] **Traffic Calming Request:** Signals, Signage, Trails and Crosswalks
*May require neighbor notifications

May require traffic study and/or neighbor notifications

Find more information concerning Run Rules/Traffic Calming on the TRANSPORTATION PAGE @ **bentonvillear.com**

Applicant Signature: Hannah E Carter Date: April 24, 2023

Maps attached for all events.

-Worst Race Ever: September 9, 2023--closure time approximately 6:50am-8:30am with roads re-opening as runners complete sections of the course. Race begins and ends at Old Tiger Track at 7:00am. Affected roads: Bella Vista Rd, NW 5th St, Dickson St, Huffman St, NW 3rd, Jefferson St, NW D St, NW B St, NW 8th St, NW C St.

-Square2Square: October 7, 2023 (bike ride begins in Bentonville and ends in Fayetteville) Requesting closure of NE A from Blake St to 3rd St, 3rd St from NE A to B St and B St from Blake St to 3rd St from 5:30am-11:00am. Requesting officers to help riders cross at NE 2nd onto the Greenway, Central & J, Central & Moberly, Moberly & 14th. Riders will be leaving in waves from 7:00am-9:30am from Lawrence Plaza. This route follows the Razorback Greenway official re-route. See attached map.

-Goblin Run 5K & Kids Fun Run: October 28, 2023—route closure time approximately 7:20am-9:15am with roads re-opening as runners complete sections of the course. Race begins and ends on SE 2nd St in the public parking lot south of Dave Peel Park. 5K start time of 7:30am and Kids Fun Run immediately following the 5K—approximately 8:30am. Requesting closure approval for start/finish line on SE 2nd St from 5:00am-10:30am. Affected roads for 5K: SE/SW 2nd St, SW F St, SW 5th St, SW 6th St, SW E St, SW 3rd St, SW D St, SW A St (crossing), SW Main St (crossing), SE A St, SE 7th St, SE D St, SE 4th St, SE C St, SE B St. Affected roads for Fun Run (beginning approximately 8:30am): SE 2nd St, SE A St, SE B St—approximately .70 mile.

-Freedom Frosty 5K: December 2, 2023—route closure time approximately 7:50am-9:30am with roads re-opening as runners complete sections of the course. Race begins and ends at Lawrence Plaza. Race start time at 8:00am. Requesting closure approval for start/finish line on NE 3rd St from 6:00am-10:15am. Affected roads are: NE 3rd St, N Main St, NW 5th St, Bella Vista Rd, Tiger Blvd, NW D St, NW 9th St, NW 7th St, NW C St, NW B St.

-Valentine's 4K/8K: February 10, 2024—route closure time approximately 7:20am-10:00am with roads re-opening as runners complete sections of the course. 4K race begins on N Main St, 8K race begins on NE 2nd St, with both races finishing on NE 2nd St. Requesting closure approval for the 4K start line on N Main St. from 6:00am-8:00am (inflatable start line will be taken down once race begins) and for the 8K start line and finish line for both races on NE 2nd St from 5:30am-10:30am. Both races begin at 7:30am. Affected roads are: 4K: N Main St, NW 3rd St, NW A St, NW 2nd St, NW G St, Jefferson St, NW F St, Huffman St, NW 5th St, NW D St, NE B St, NE 5th St, NE C St, Blake St, 8K: NE 2nd St, NE J St, John DeShields Blvd, NE MLK Jr Pkwy, NE Moberly Ln, Glenbrook, Darian Dr.

-Irish 5K/10K: March 9, 2024—route closure time approximately 7:20am-10:15am with roads re-opening as runners complete sections of the course. Both the 5K and 10K events start and finish on SW Citizens Cir (SW of the tennis courts at Citizens Park). Requesting closure approval for the start/finish line area from 5:00am-10:30am. The 10K begins at 7:30am and the 5K begins at 7:45am. Affected roads are: 5K: SW Citizens Cir, SW Hayfield Ave, Sw Chinquapin Ave, SW Jasmine St, SW Pinoak Ave, SW Sycamore St, SW Wildwood Ave, SW Bright Rd, SW Pine Ave, SW Maple Rd, SW Fir Ave, SW Cherry Rd, SW Gosford Ave, SW Banbury Dr, SW Summerbrook St, SW Edens Pl Blvd, SW Hollowbrook St, SW Devonbrook Blvd. 10K: SW Citizens Cir, SW Hayfield Dr, Sw Hollowbrook St, SW Edens Pl Blvd, SW Summerbrook St, SW Bright Rd, SW Gator Blvd, SW Windmill Rd, S Morningstar Rd, SW Mahogany Ave, SW Joshua Ave, SW Lilly St, SW Azalea Ave, SW Jasmine St, SW Pinoak Ave.

-Run Bentonville Half Marathon/Relay/5K: April 6, 2024—route closure time approximately 6:45am-11:00am. This year's event takes place the same weekend as DBI's First Friday, and we will plan to piggyback on their street closures along the square. We plan to utilize the same route as in 2023, but understand adjustments may need to be made depending on road construction. If any adjustments/ modifications to our route need to be made, we will submit another application with changes by the January 2024 committee meeting.

Today we are requesting permission to close the below listed roads starting at **6:00am on Friday, April 5, 2024** for the Run Bentonville Half Marathon. In addition, Parks and Recreation requests permission to close parking spaces on the Downtown Square, Central and Main following First Friday on April 5. Temporary signs stating all vehicles must be removed by midnight will be set out for those parking spaces on Friday, April 5 at 5:00am. Roads will be reopened by 1:00pm on Saturday, April 6. We will be working with Downtown Bentonville Inc. to establish road closures and event setup protocols to ensure both the First Friday event and the Half Marathon are successful.

Close NE A Street from Central to NE 2nd

Close Main from Central to NE 2nd

Close NW 2nd St at NW A to NE A

Friday, April 5 at 10:00pm

N Main St from 2nd to 3rd

NE A St (in front of courthouse) from Central to 2nd

NE A St (in front of Lawrence Plaza) from Blake to 3rd

Saturday, April 6

12:00AM

Central from SE B St to SW A St

S Main from Central to 2nd

SE A St from Central to 2nd

3rd St from NE B St to NW A St

Main St from NE 3rd to NW 5th

All parking spaces on square vacated (signs provided).

All parking spaces on Main St are vacated (signs provided).

All parking spaces on Central are vacated (signs provided).

4:00AM

Close all Main St to NE 3rd (5K Start line)

5:00AM

Close Central at SW A Street to NE E Street

Close one lane of northbound traffic on Walton Blvd

6:00AM

Close Central to NE J

6:30AM

Close Main to NE 5th St

Close NE 3rd from NE B to Main

6:45AM

Close J Street from Central to Tiger

Close all John Deshields and MLK

7:00AM

5K and Half Marathon begin

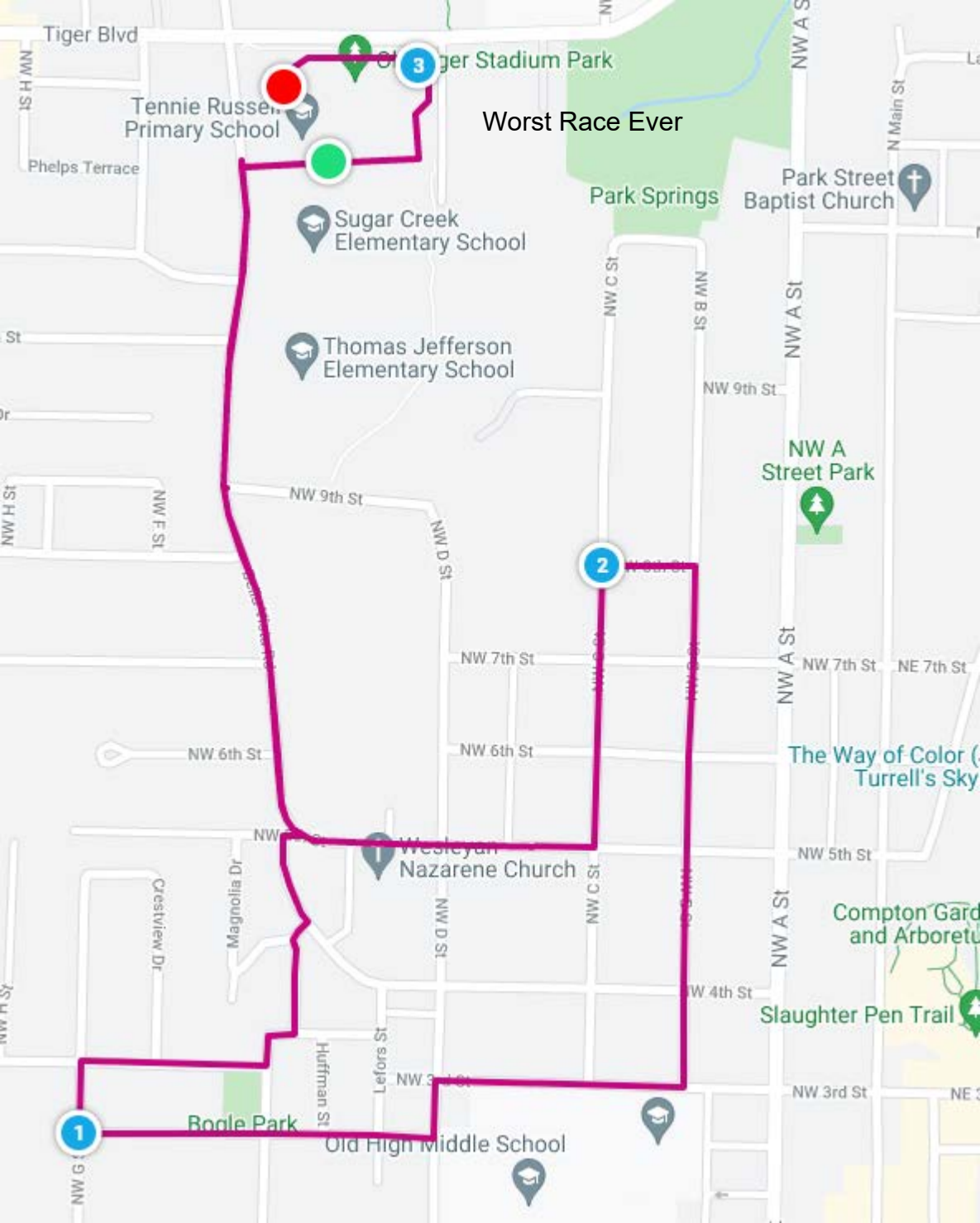
Worst Race Ever
Tiger Blvd
Tennie Russell Primary School
Phelps Terrace
Sugar Creek Elementary School
Thomas Jefferson Elementary School
Park Springs
Park Street Baptist Church
NW A Street Park
NW 9th St
NW 7th St
NE 7th St
NW 6th St
NW 5th St
NW 4th St
NW 3rd St
NW A St
NW B St
NW C St
NW D St
NW F St
NW H St
N Main St
Wesleyan Nazarene Church
Crestview Dr
Magnolia Dr
Huffman St
Lefors St
Bogle Park
Old High Middle School
Slaughter Pen Trail
1
2
3

Square 2 Square Start Line Route

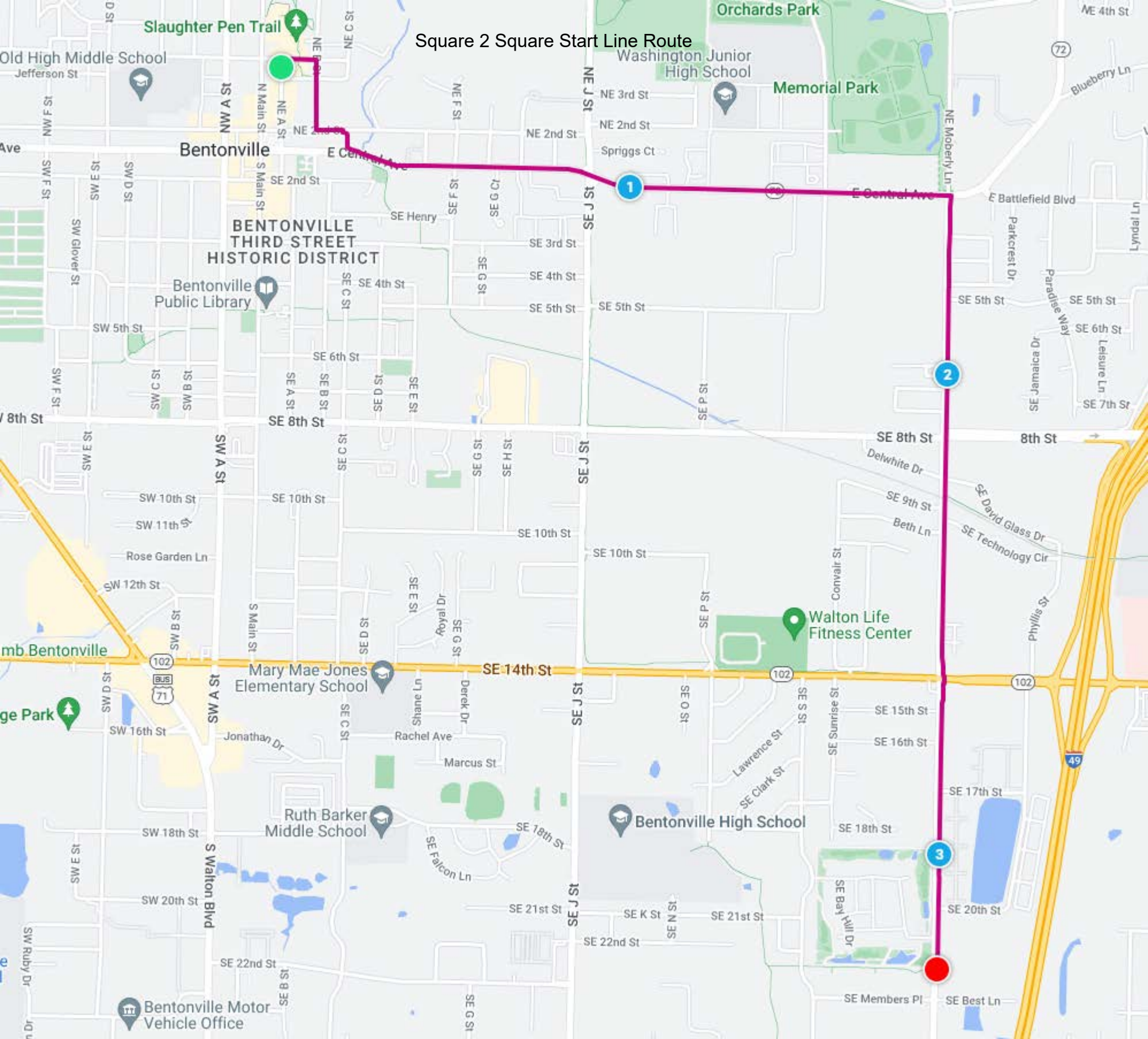

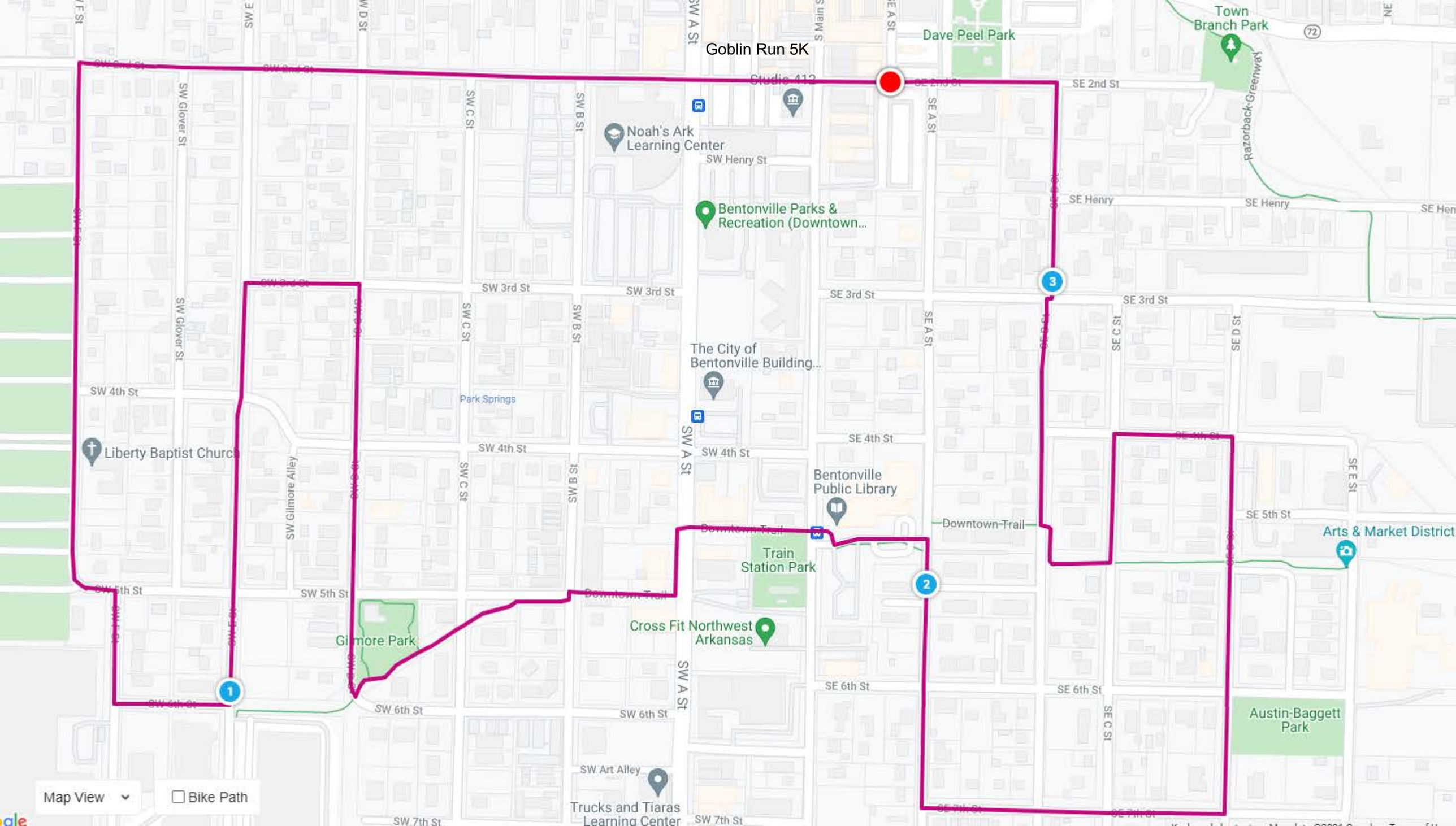
Goblin Run 5K
Dave Peel Park
Town Branch Park
Studio 412
Noah's Ark Learning Center
Bentonville Parks & Recreation (Downtown...
The City of Bentonville Building...
Park Springs
Liberty Baptist Church
Bentonville Public Library
Train Station Park
Downtown Trail
Cross Fit Northwest Arkansas
Gilmore Park
Arts & Market District
Austin-Baggett Park
Trucks and Tiaras Learning Center
SW Art Alley
SW 4th St
SW 5th St
SW 6th St
SW 7th St
SW 3rd St
SE 2nd St
SE Henry
SE 3rd St
SE 4th St
SE 5th St
SE 6th St
SE 7th St
SW Henry St
SW Glover St
SW Gilmore Alley
SW A St
SW B St
SW C St
SE A St
SE B St
SE C St
SE D St
SE E St
S Main St
Razorback Greenway
Map View
Bike Path

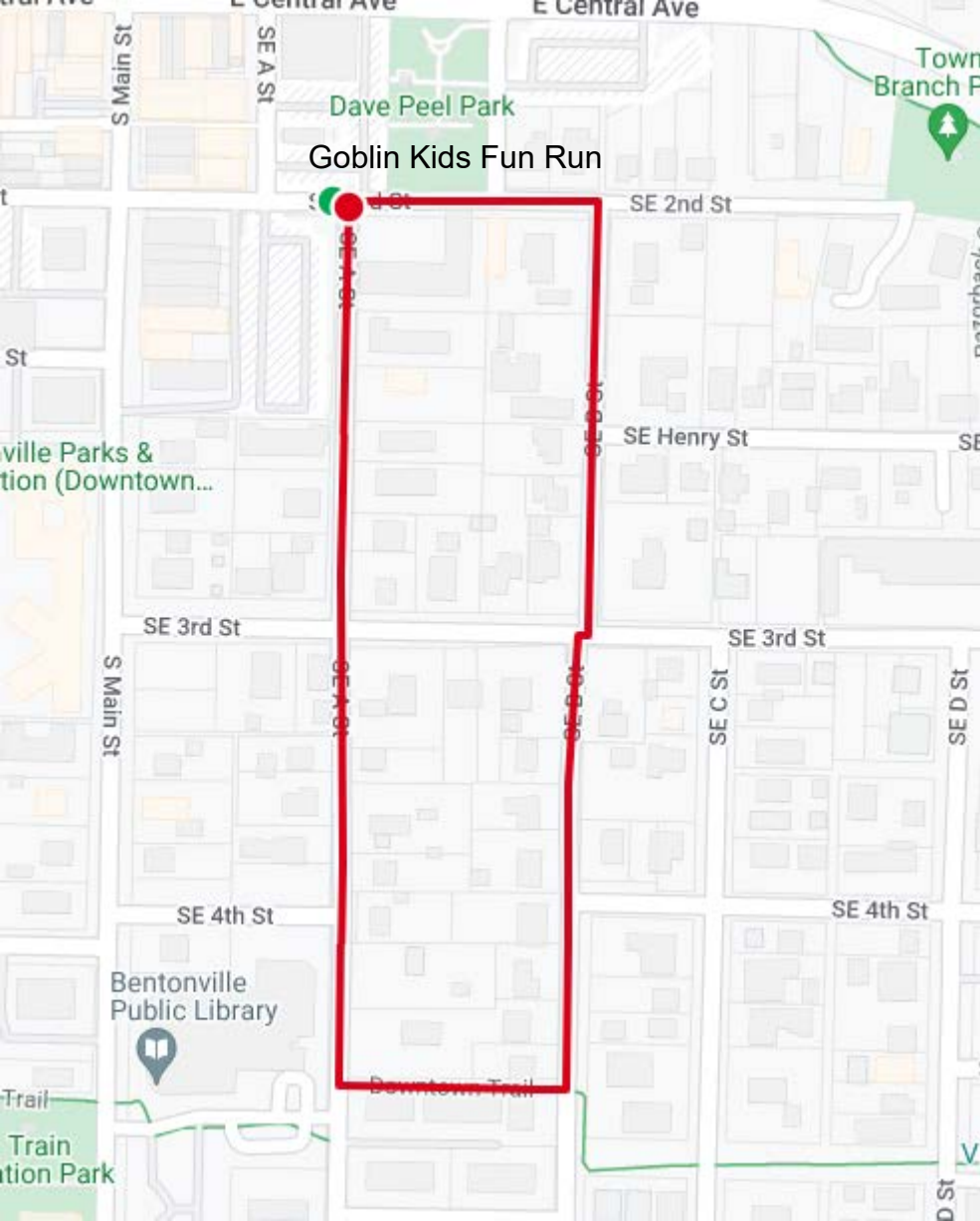
Goblin Kids Fun Run
E Central Ave
S Main St
SE A St
Dave Peel Park
SE 2nd St
SE Henry St
SE 3rd St
SE 3rd St
SE C St
SE D St
SE 4th St
SE 4th St
Bentonville
Public Library
Downtown Trail

Bentonville preferred 5k map

Police Officer

Volunteer

Barricade

Freedom Frosty 5K

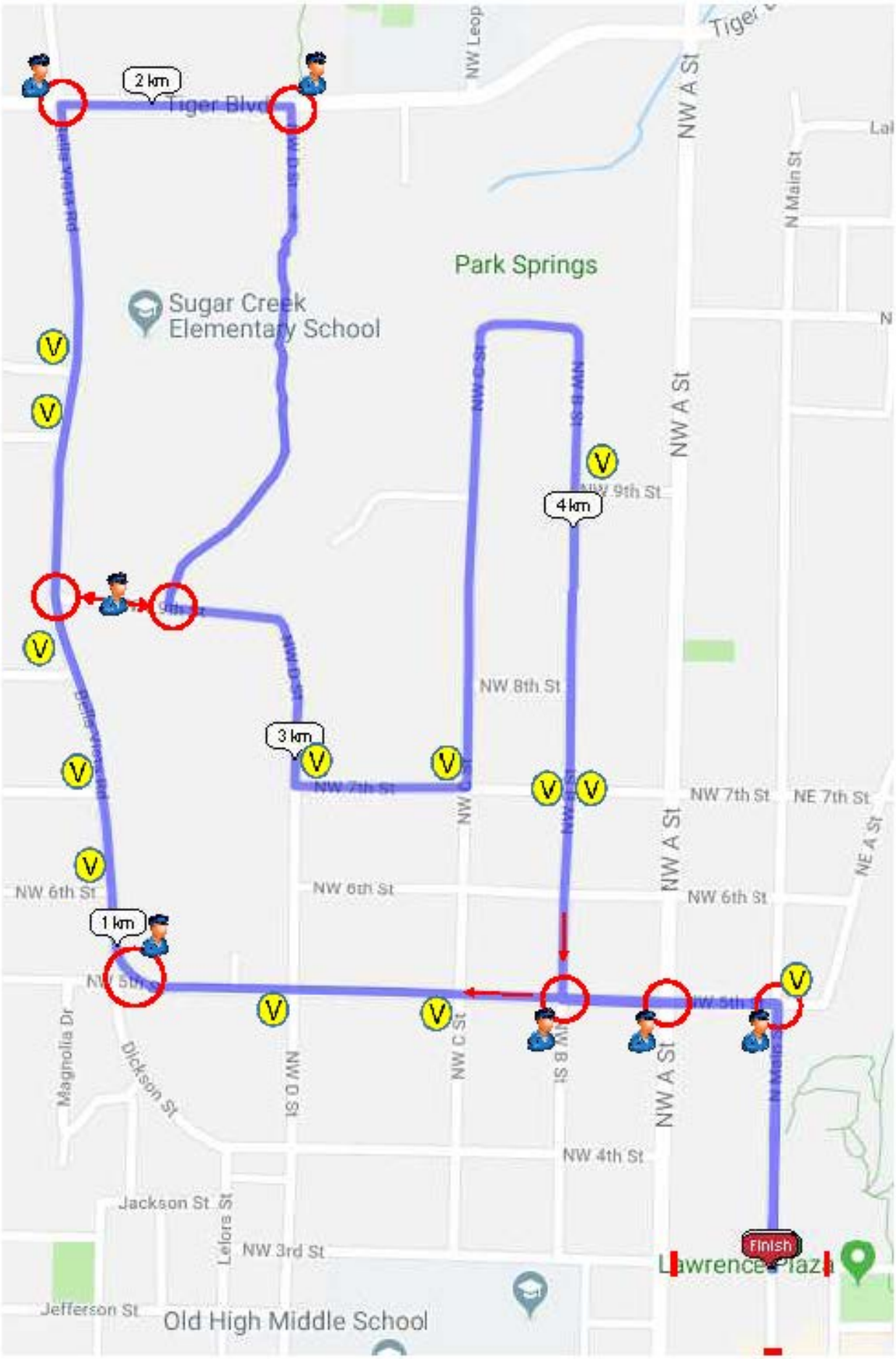

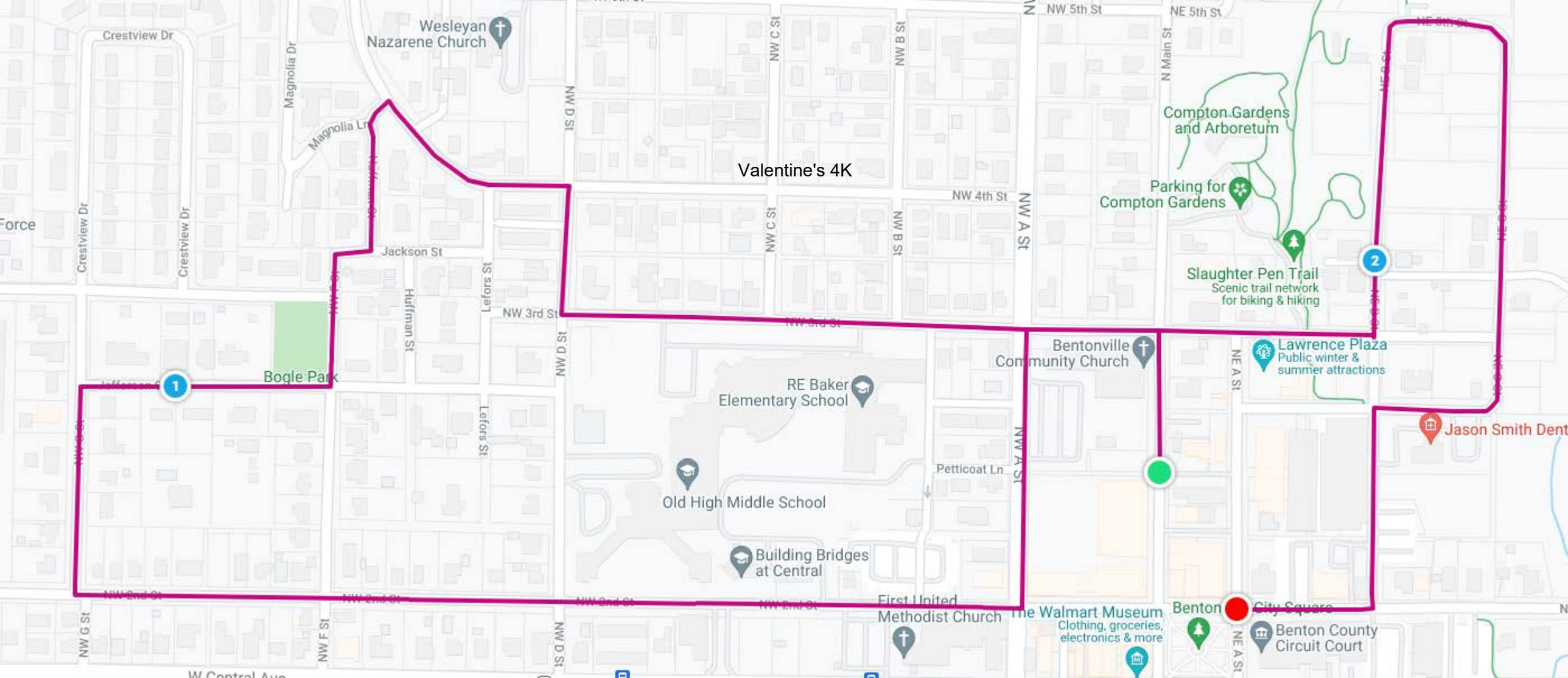
Valentine's 4K
Wesleyan Nazarene Church
Crestview Dr
Magnolia Dr
Magnolia Ln
Force
Crestview Dr
Crestview Dr
Jackson St
Huffman St
Lefors St
Lefors St
NW 3rd St
NW D St
NW C St
NW B St
NW 5th St
NE 5th St
N Main St
NW 4th St
NW A St
Compton Gardens and Arboretum
Parking for Compton Gardens
Slaughter Pen Trail
Scenic trail network for biking & hiking
Bogle Park
RE Baker Elementary School
Bentonville Community Church
Lawrence Plaza
Public winter & summer attractions
NE A St
Jason Smith Dent
Petticoat Ln
Old High Middle School
Building Bridges at Central
First United Methodist Church
The Walmart Museum
Clothing, groceries, electronics & more
Benton City Square
Benton County Circuit Court
NW 2nd St
NW G St
NW F St
W Central Ave
1
2

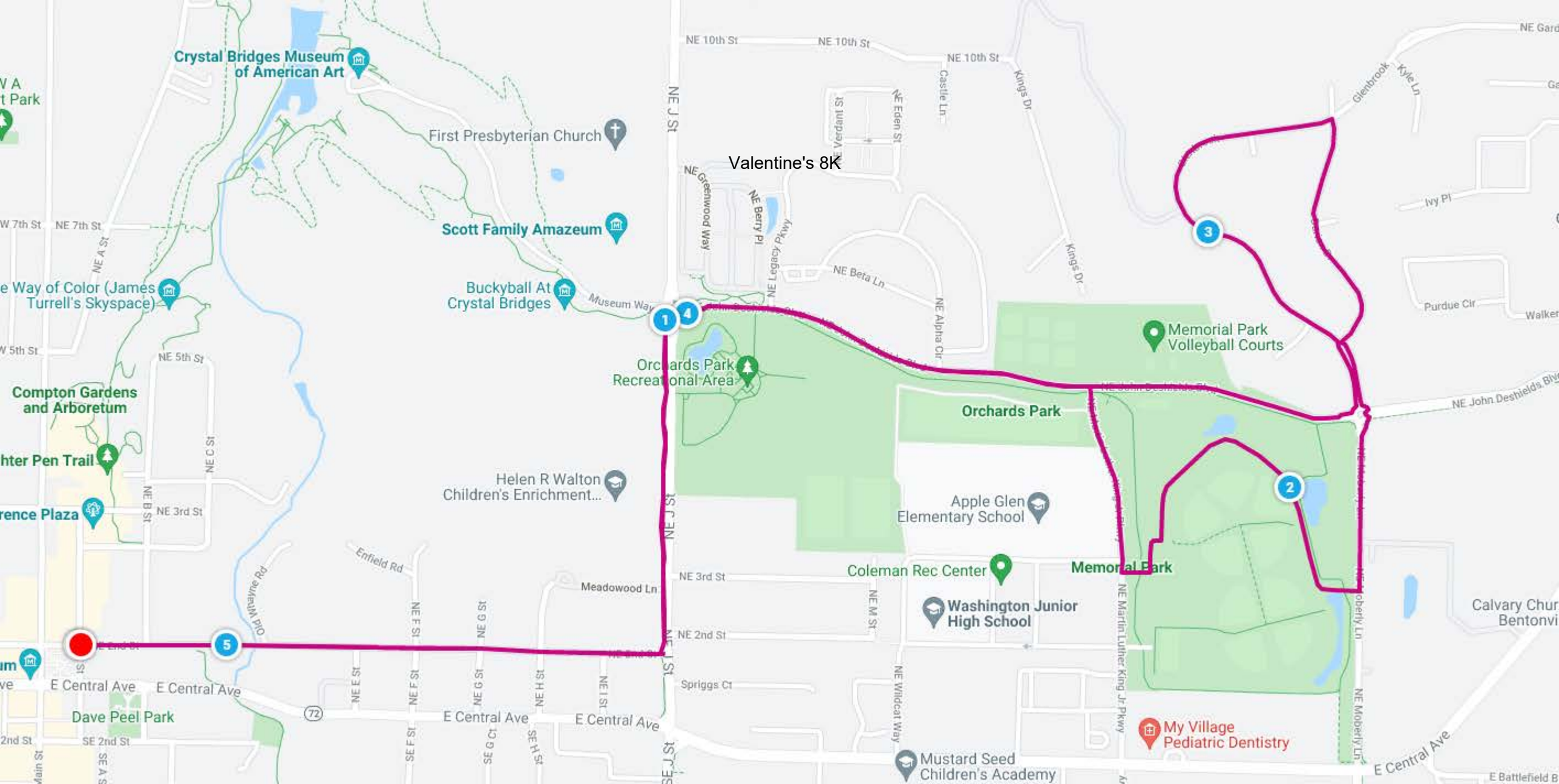
Valentine's 8K
Crystal Bridges Museum of American Art
First Presbyterian Church
Scott Family Amazeum
Buckyball At Crystal Bridges
Museum Way
Compton Gardens and Arboretum
Orchards Park Recreational Area
Orchards Park
Memorial Park Volleyball Courts
Helen R Walton Children's Enrichment...
Apple Glen Elementary School
Coleman Rec Center
Memorial Park
Washington Junior High School
Dave Peel Park
My Village Pediatric Dentistry
Mustard Seed Children's Academy
NE 10th St
NE J St
NE 7th St
NE 5th St
NE 3rd St
NE 2nd St
E Central Ave
Meadowood Ln
Enfield Rd
Spriggs Ct
NE Greenwood Way
NE Berry Pl
NE Legacy Pkwy
NE Beta Ln
NE Alpha Cir
Kings Dr
Castle Ln
NE Eden St
NE Verdant St
NE Martin Luther King Jr Pkwy
NE Wildcat Way
NE Moberly Ln
NE John Deshields Blvd
Purdue Cir
Ivy Pl
Glenbrook
Kyle Ln
Old Wilson Rd
NE A St
NE B St
NE C St
NE E St
NE F St
NE G St
NE H St
NE I St
SE 2nd St
SE E St
SE G St
SE H St
SE J St
72

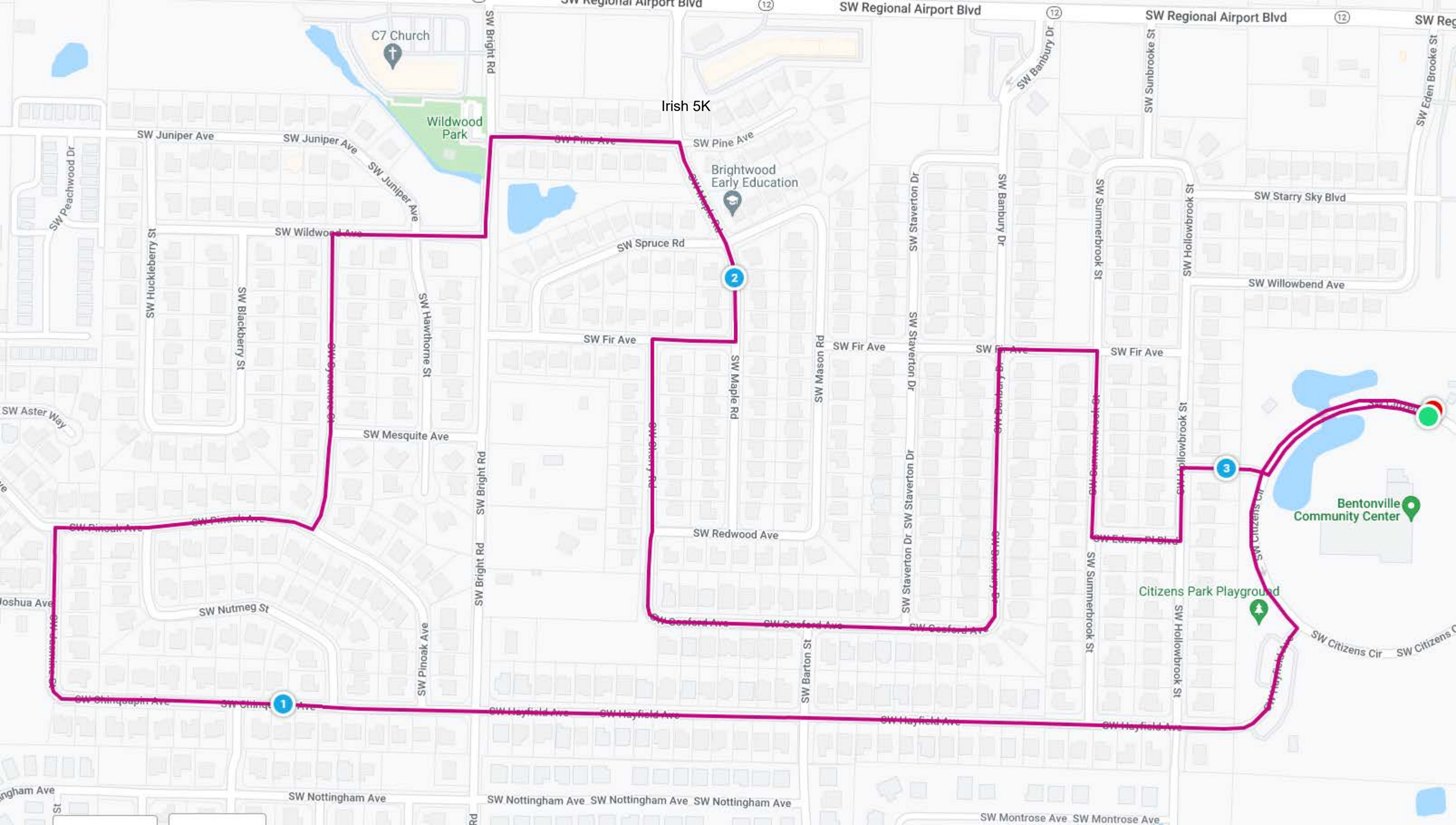
Irish 5K
SW Regional Airport Blvd
C7 Church
Wildwood Park
SW Juniper Ave
SW Bright Rd
SW Pine Ave
Brightwood Early Education
SW Banbury Dr
SW Sunbrooke St
SW Eden Brooke St
SW Starry Sky Blvd
SW Willowbend Ave
SW Peachwood Dr
SW Huckleberry St
SW Blackberry St
SW Wildwood Ave
SW Spruce Rd
SW Hawthorne St
SW Fir Ave
SW Maple Rd
SW Mason Rd
SW Staverton Dr
SW Summerbrook St
SW Hollowbrook St
SW Aster Way
SW Mesquite Ave
SW Pinoak Ave
SW Nutmeg St
SW Pinoak Ave
SW Redwood Ave
SW Oosford Ave
SW Barton St
SW Hayfield Ave
SW Citizens Cir
Bentonville Community Center
Citizens Park Playground
SW Nottingham Ave
SW Montrose Ave
1
2
3

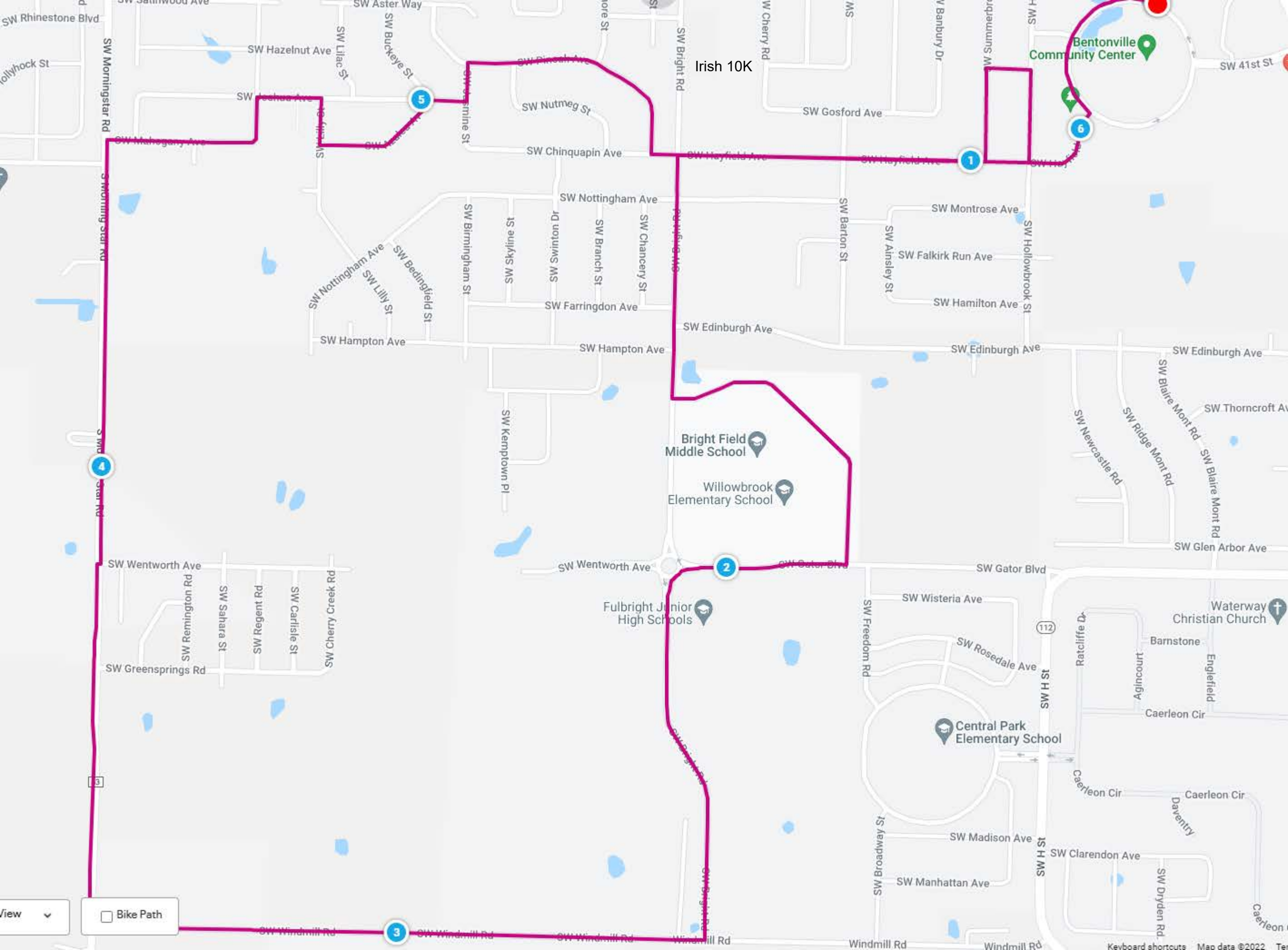
Irish 10K
1
2
3
4
5
6
SW Rhinestone Blvd
SW Hazelnut Ave
SW Aster Way
SW Buckeye St
SW Lilac St
SW Morningstar Rd
SW Nutmeg St
SW Chinquapin Ave
SW Nottingham Ave
SW Gosford Ave
SW Bright Rd
SW Cherry Rd
SW Banbury Dr
SW Summerbrook Ave
Bentonville Community Center
SW 41st St
SW Montrose Ave
SW Falkirk Run Ave
SW Hamilton Ave
SW Hollowbrook St
SW Ainsley St
SW Barton St
SW Birmingham St
SW Skyline St
SW Swinton Dr
SW Branch St
SW Chancery St
SW Farringdon Ave
SW Edinburgh Ave
SW Hampton Ave
SW Bedingfield St
SW Lilly St
SW Kemptown Pl
Bright Field Middle School
Willowbrook Elementary School
SW Newcastle Rd
SW Ridge Mont Rd
SW Blaire Mont Rd
SW Thorncroft Ave
SW Glen Arbor Ave
SW Gator Blvd
SW Wentworth Ave
SW Remington Rd
SW Sahara St
SW Regent Rd
SW Carlisle St
SW Cherry Creek Rd
SW Greensprings Rd
Fulbright Junior High Schools
SW Wisteria Ave
SW Freedom Rd
SW Rosedale Ave
SW H St
Ratcliffe Dr
Agincourt
Barnstone
Englefield
Waterway Christian Church
Caerleon Cir
Central Park Elementary School
Daventry
SW Broadway St
SW Madison Ave
SW Clarendon Ave
SW Manhattan Ave
SW Dryden Rd
SW Windmill Rd
Windmill Rd
Bike Path
Keyboard shortcuts
Map data ©2022

RUN BENTONVILLE

HALF MARATHON

EST. 2011

Walmart

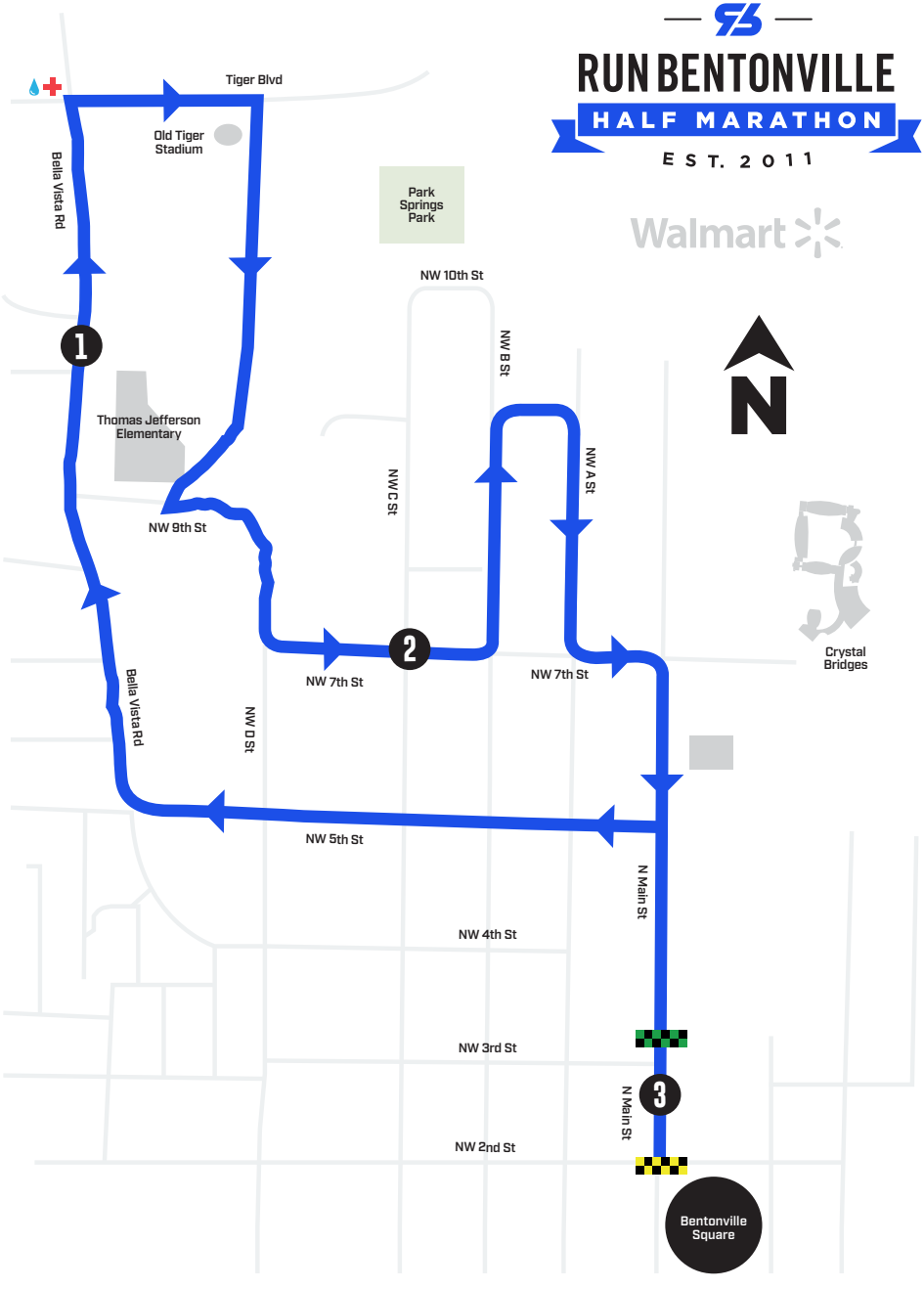

5K RUN MAP KEY

- 5K START
- 5K FINISH
- 5K MILE MARKERS
- 5K RACE ROUTE
- PARKS
- LANDMARKS
- AID STATION
- HYDRATION STATION

RUN BENTONVILLE

HALF MARATHON

EST. 2011

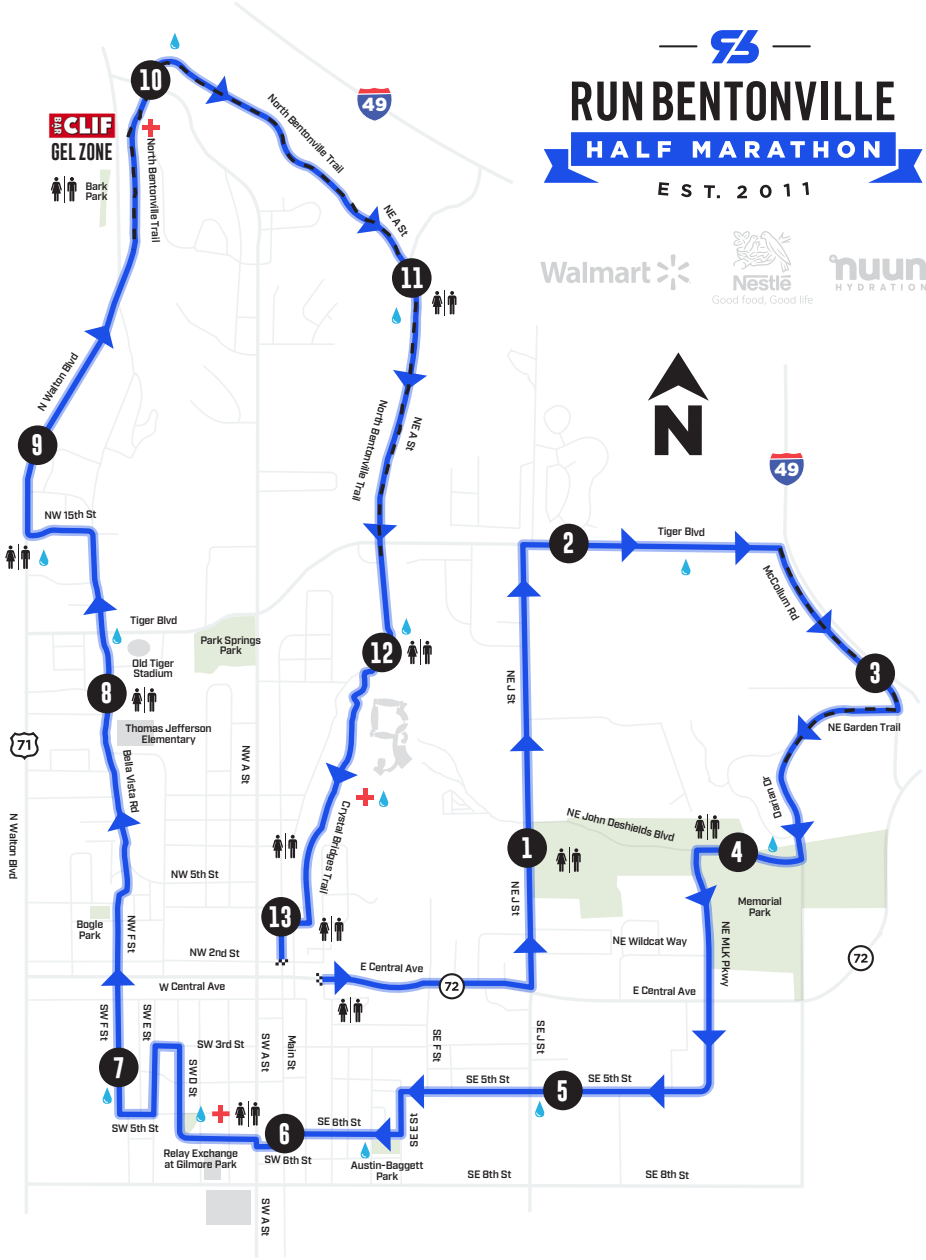

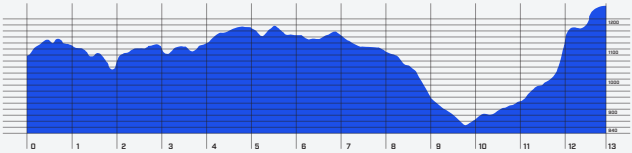

START/FINISH LINE
RACE DIRECTION
MILE MARKER
AID STATION
HYDRATION STATION
RESTROOMS
CLIF BAR GEL ZONE
PARKS

Traffic, Signage and Safety Agenda Request Form

Committee Meetings: First Monday of Each Month

City Contact: Tracy Billings
tbillings@bentonvillear.com
(479)696-0229

Name: John Balsters **Email:** jbalsters@crossland.com

Address: 105 N Main St, Bentonville, AR 72712 **Phone Number:** 479-270-7342

☒ **Temporary Street Closure Request:** Reason or Name of Event, Dates & Times of Closure and Map of the Detour/Closure required.

*****Prior to submitting application contact:
Glynn Bertrand (479)326-6538 or Tony Marveggio (479)271-3180

Requires 90 days notice prior to the event date

Modification to previously approved request (attached, see pgs 3,4,5,6,7). Scope of the project has changed, we will now need to extend the scaffold to the East and South to achieve a greater width so that it can be free standing. This will require fully closing the sidewalk adjacent to the site along both N Main St and E Central Ave. The scaffold will continue to support the printed windscreen that is in place now. Water barriers will be placed between the roadway and the scaffold.

In addition to the scaffold modifications, the duration of the project has extended to 12/2024.

All signage, traffic control, etc shall be provided by Crossland Construction Company, Inc.

☐ **Traffic Calming Request:** Signals, Signage, Trails and Crosswalks
*May require neighbor notifications

May require traffic study and/or neighbor notifications

Find more information concerning Run Rules/Traffic Calming on the TRANSPORTATION PAGE @ **bentonvillear.com**

Applicant Signature: _____ Date: 5/3/2023

Approx. extents of current scaffolding

Approx. extents of scaffold extension. Will require full sidewalk closure

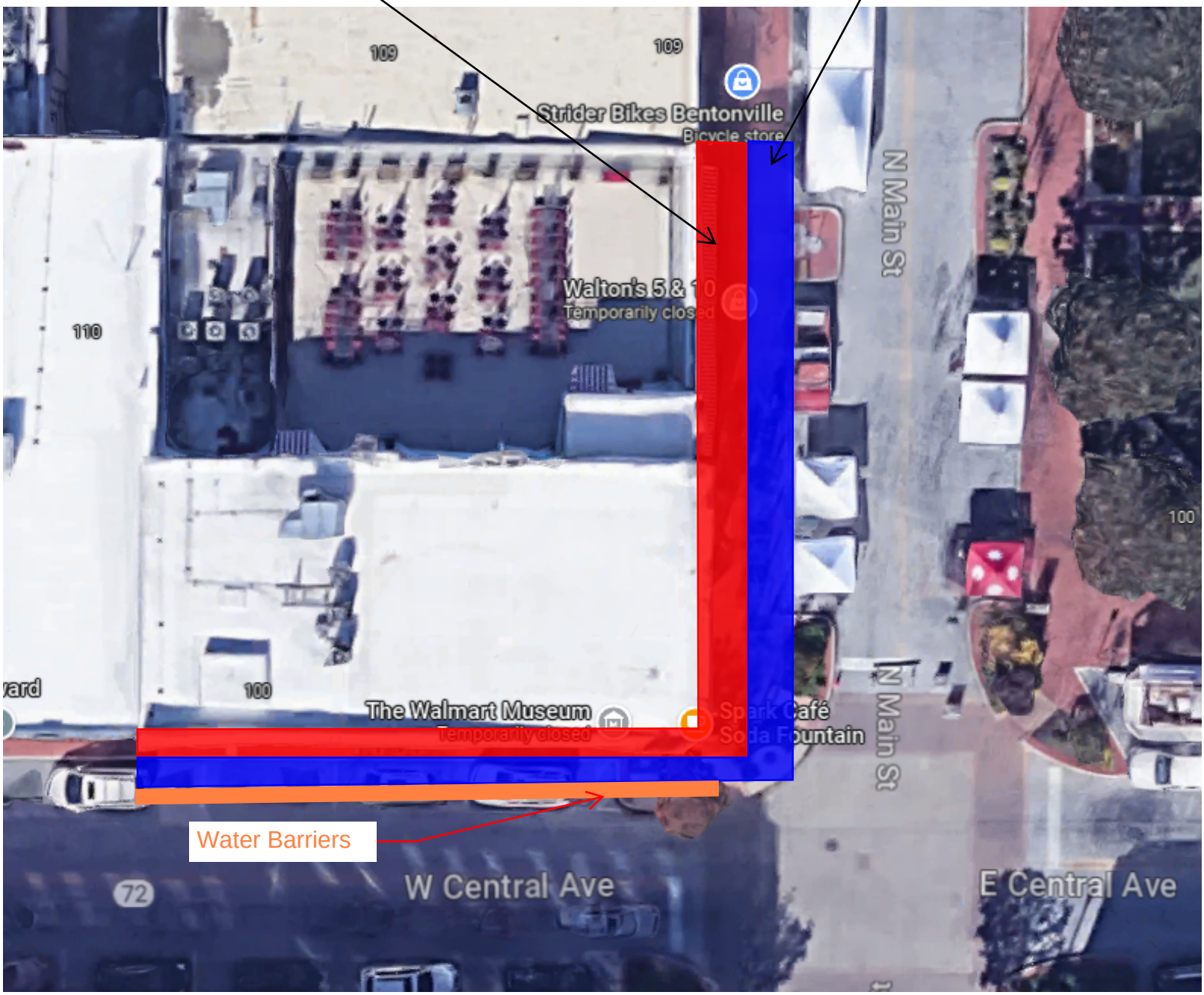

Traffic, Signage and Safety Agenda Request Form

Committee Meetings: First Monday of Each Month

City Contact: Tracy Billings
tbillings@bentonvillear.com
(479)696-0229

Name: John Balsters **Email:** jbalsters@crossland.com

Address: 105 N Main St, Bentonville, AR 72712 **Phone Number:** 479-270-7342

☒ **Temporary Street Closure Request:** Reason or Name of Event, Dates & Times of Closure and Map of the Detour/Closure required.

*Prior to submitting application contact:
Capt. JustinThompson @ (479)271-3178 or Lt. Luke Rosebaugh @ (479)418-8610

Requires 90 days notice prior to the event date

Remodel of the Walmart Museum. We are requesting to take a total of 5 parking stalls surrounding the building for dumpster placement and material staging for the duration of the project. We will also need to temporarily close Central and Main (one block only) overnight for material deliveries to the building. We propose to provide our own signage and flaggers for the temporary closures between the hours of 9 pm and 6 am. The duration of the project is from 11/1/2022 thru December of 2023.

In addition to the construction needs, the Spark Cafe is proposing a food truck in 2 parking stalls across the street from the museum so they can continue to sell ice cream.

See attached sketch. Please call me with any questions or concerns.

☐ **Traffic Calming Request:** Signals, Signage, Trails and Crosswalks
*May require neighbor notifications

May require traffic study and/or neighbor notifications

Find more information concerning Run Rules/Traffic Calming on the TRANSPORTATION PAGE @ **bentonvillear.com**

Applicant Signature: _____ Date: 8/12/2022

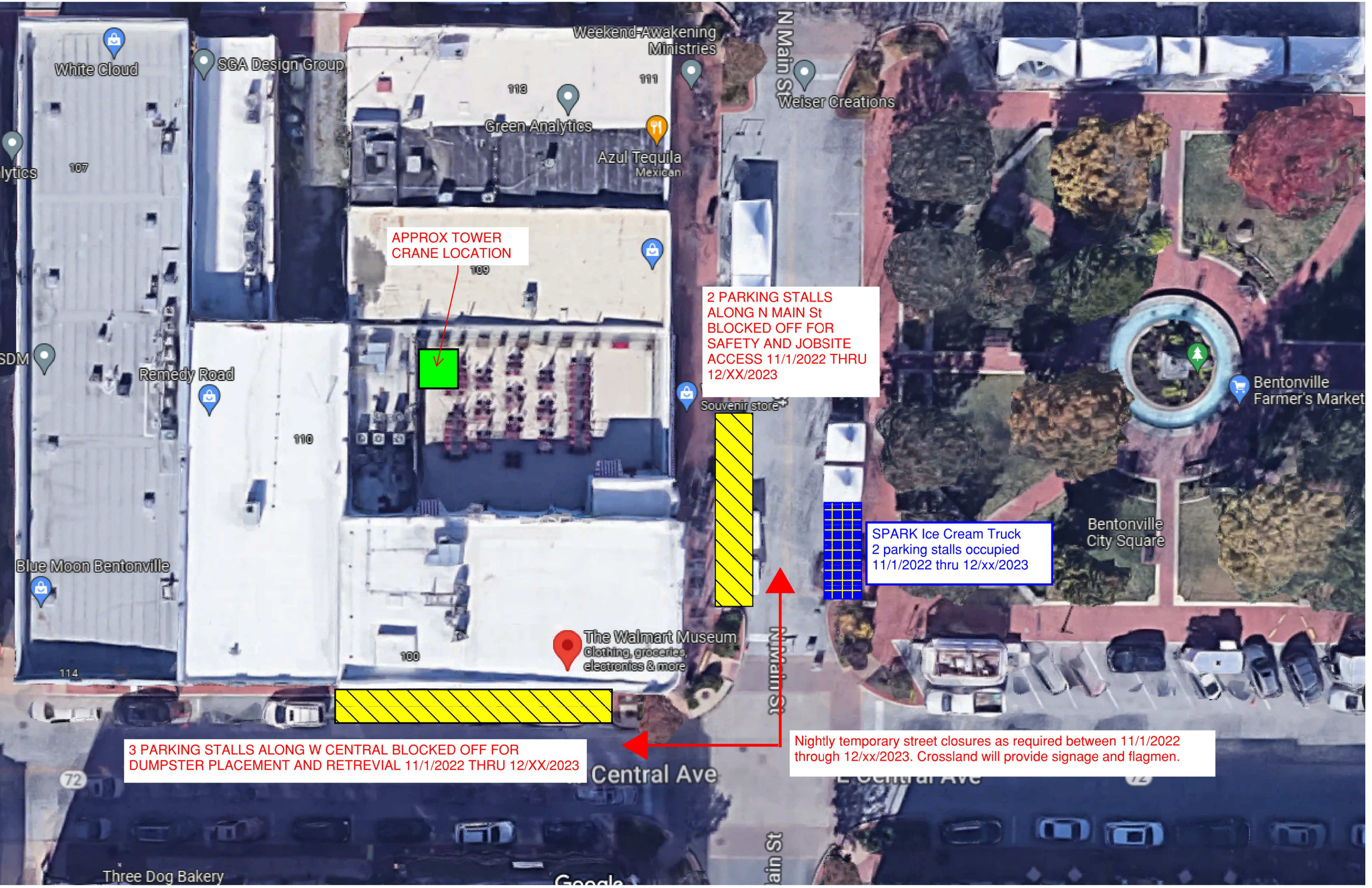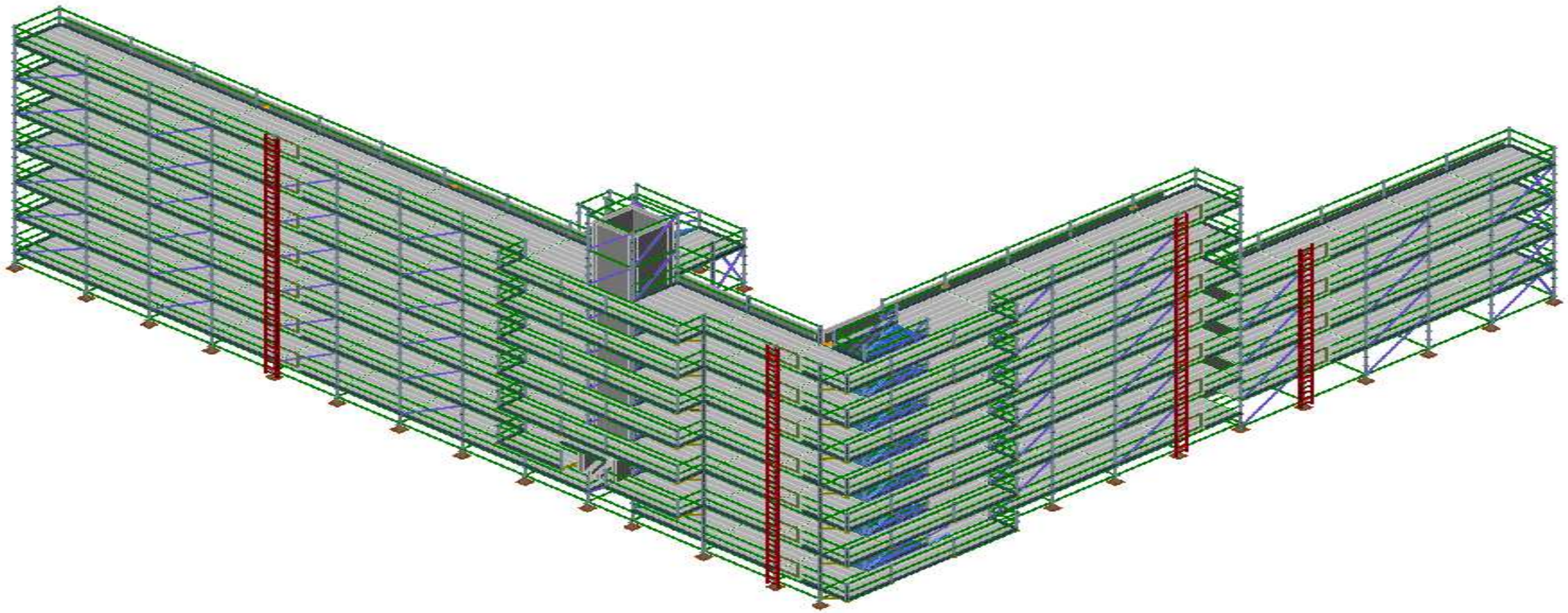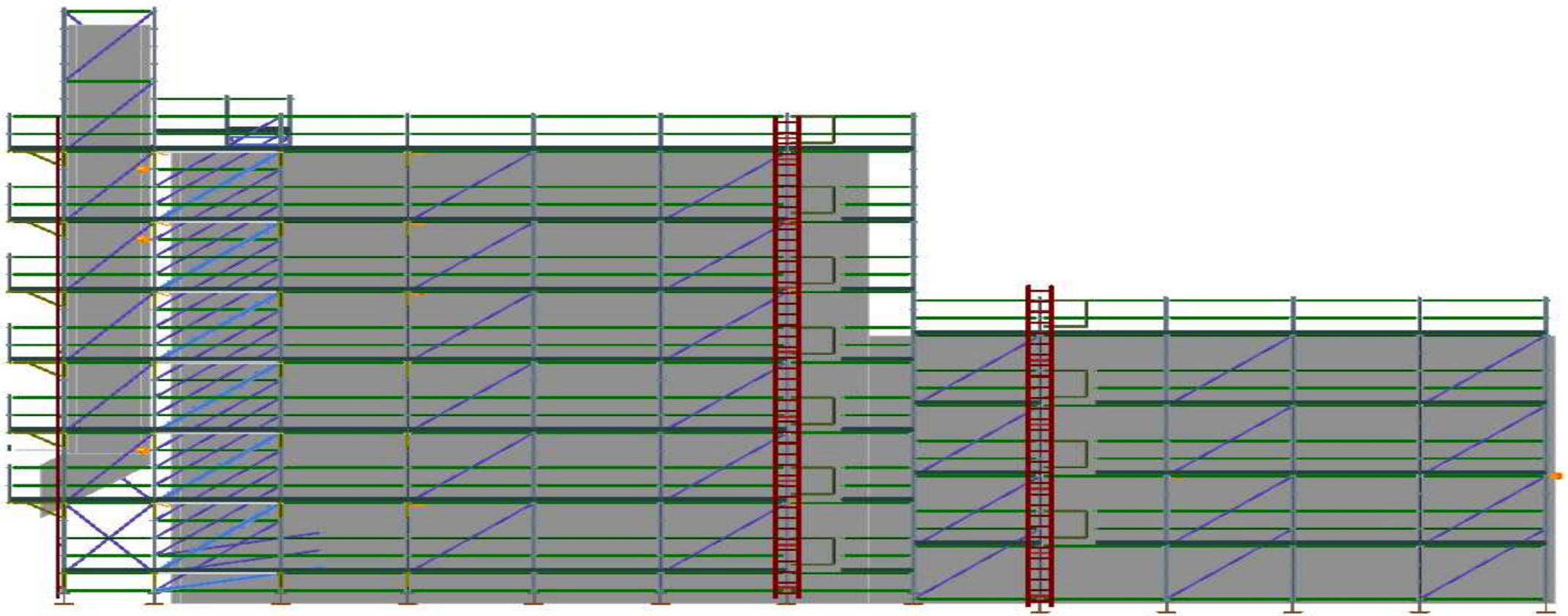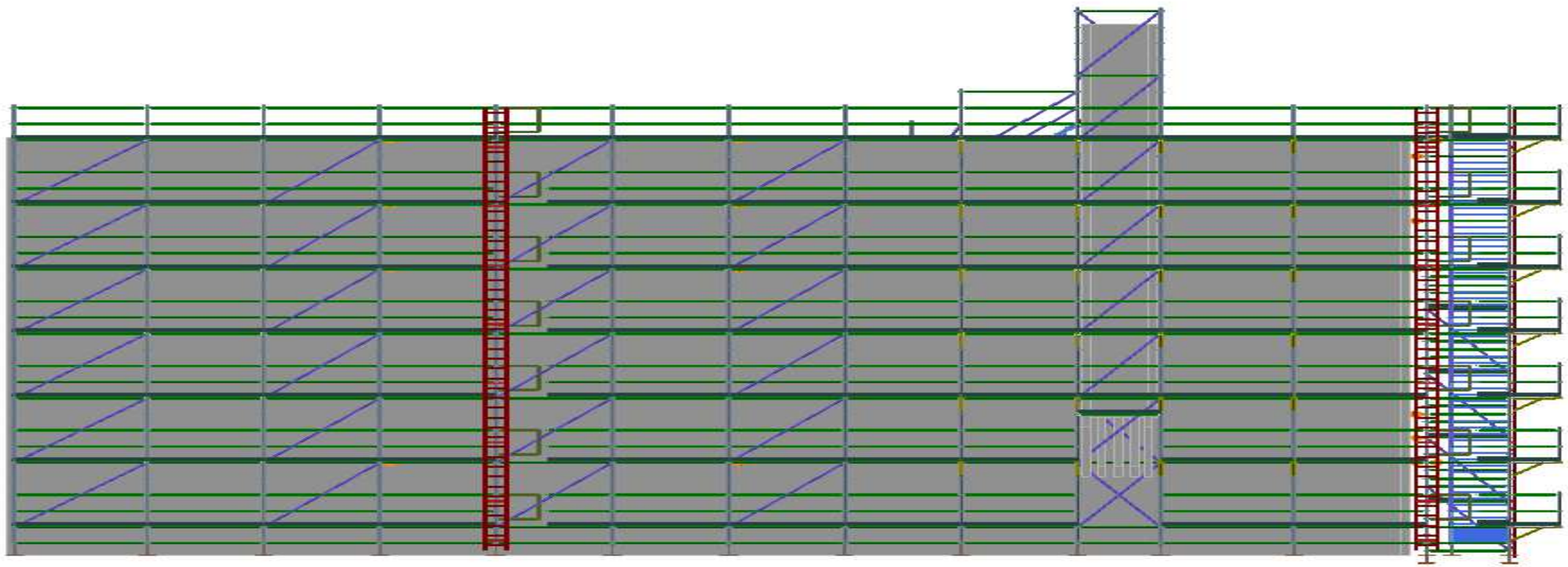
White Cloud
SGA Design Group
Weekend Awakening Ministries
N Main St
Weiser Creations
113
111
Green Analytics
Azul Tequila
Mexican
107
APPROX TOWER CRANE LOCATION
109
2 PARKING STALLS ALONG N MAIN St BLOCKED OFF FOR SAFETY AND JOBSITE ACCESS 11/1/2022 THRU 12/XX/2023
Remedy Road
Souvenir store
Bentonville Farmer's Market
110
SPARK Ice Cream Truck
2 parking stalls occupied
11/1/2022 thru 12/xx/2023
Bentonville City Square
Blue Moon Bentonville
The Walmart Museum
Clothing, groceries, electronics & more
100
114
N Main St
3 PARKING STALLS ALONG W CENTRAL BLOCKED OFF FOR DUMPSTER PLACEMENT AND RETREVIAL 11/1/2022 THRU 12/XX/2023
Nightly temporary street closures as required between 11/1/2022 through 12/xx/2023. Crossland will provide signage and flagmen.
Central Ave
72
Three Dog Bakery