



**Traffic Safety and Signage Committee
Meeting Agenda
July 7, 2025
2:00 PM
Bentonville City Hall**

I. Old Business

1. **Signage Request - SE 2nd Street** **Informational**
Joy Cooper, joysun1@gmail.com

Requesting placement of "No Parking" signage and possible speed bumps on SE 2nd Street between The Howard & B Street. This is due to the increase in traffic since the opening of The Howard. Cars parking on the perimeter of homes and lawns. Also all the construction vehicles that park on the street. It is dangerous and unsightly.

Minutes from 6/2/25:

Ray Shastid to table until he speaks directly with The Howard and reviewed signage in the area. Seconded by Daniel Clardy. Voice vote, motion approved.

II. New Business - Public Comment to be Heard with Agenda Item

1. **Special Event - Homecoming Parade 2025** **Informational**
Jeff Wasem -
Jwasem@bentonvillek12.org

Request for road closure for the High School Homecoming Parade on October 10, 2025. Same route as previous years.

2. **Special Event - UpSummit** **Informational**
Nancy Reid - nancy@up.partners

Request to close roads for the Up Summit Community Day on 9/28/25 from 10am to 5pm (CU25-0017). Closure/Event Plan attached.

3. **Race/Run Event - LPGA 5k** **Informational**
Brandi Mikula, bmikula@outlyr.com

The 5k @ the LPGA will start & finish at the Walmart Home Office on Integrity Dr. The race starts at 7:30am on Saturday, September 13, and we're expecting 1,500 runners.

We are requesting the following street closures & police presence for the race:

- Integrity Drive (with police traffic control as runners cross 8th Street from 7:30-7:45am)
- Henry Street
- F Street (from Henry to 5th)
- 5th Street (from F St. to Respect Dr.); with police presence at 5th and J for runners to cross

4. **Race/Run Events - Parks Department**
Shauna Damon,
sdamon@bentonvillear.com

Informational

Bentonville Parks and Recreation requests street closure approvals for the following upcoming events for the remaining 2025 year and early 2026 year: See attachment for more information:

Worse Race Ever 5K (September 6, 2025)
Square to Square Fall (October 11, 2025)
Goblin Run 5K (October 25, 2025)
Freedom Frosty (December 6, 2025)
Valentine's 4K/8K (February 14, 2026)
Irish 5K/10K (March 14, 2026)
Run Bentonville Half Marathon 13.1/5K (April 4, 2026)
Square to Square Spring (May 2, 2026)
Glow Run 5K (May 29, 2026)

III. Miscellaneous

IV. Next Proposed Meeting:



To: City Council
From:
Thru:
Date: July 7, 2025

Subject: Signage Request - SE 2nd Street

Joy Cooper, joysun1@gmail.com

Requesting placement of "No Parking" signage and possible speed bumps on SE 2nd Street between The Howard & B Street. This is due to the increase in traffic since the opening of The Howard. Cars parking on the perimeter of homes and lawns. Also all the construction vehicles that park on the street. It is dangerous and unsightly.

Minutes from 6/2/25:

Ray Shastid to table until he speaks directly with The Howard and reviewed signage in the area. Seconded by Daniel Clardy. Voice vote, motion approved.


Recommendation for Action:

Background:

Budget Impact:

Attachments:

1. SE 2nd btw B and the Howard



Traffic Safety & Signage Committee Agenda Item Form

Item Details

TSS Meeting Date:		Submitted By:	Joy Cooper
Phone:	617-669-9977	Applicant Address:	302 Southeast 2nd Street
Email:	joysun1@gmail.com		

Item Type (Check all that apply)

<input checked="" type="checkbox"/> Signage Request	<input type="checkbox"/> Special Event	<input type="checkbox"/> Construction	<input type="checkbox"/> Sidewalk/Trail Closure
<input checked="" type="checkbox"/> Crosswalk/Street Markings	<input type="checkbox"/> Race/Run	<input type="checkbox"/> Street/Lane Closure	<input type="checkbox"/> Other

Title, Recommendation Justification

Title:	Request for Speed Bumps and No Parking Signs
Action/ Recommendation & Comments	We are requesting placement of speed bumps and "no parking" signage on the section of SE 2nd St between B Street and the Howard parking lot. This is intended to address two problems resulting from the large increase in traffic since the opening of the Howard: (1) frequent speeding and (2) parking on the perimeter of homes, including on lawn without a curb. These problems are also compounded by the construction site next to the Howard, which has brought many construction vehicles and trucks to this street. The current situation is both dangerous and unsightly.

FIRE/EMS STAND-BY REQUIRED YES NO

POLICE ASSISTANCE REQUIRED YES NO


ATTACHMENTS SUBMITTED YES NO

TSS AGENDA REQUEST MUST BE SUBMITTED 90-DAYS PRIOR TO THE EVENT/CLOSURE DATE

***Prior to submitting request for any Events or Race/Runs, contact Police Department:
James Boothman (479)418-8610**

*All request require a site map, race/run route map and/or possible detour map with proposed dates & times.

*Traffic Calming Request (Signage, crosswalks, etc.) require a Neighbor Notification/Petition Form with submittal.



4-3-2025

Return form to Tracy Billings: tbillings@bentonvillear.com

City of Bentonville, Arkansas
305 SW A Street
Bentonville, AR 72712

Neighbor Petition Notification Form

A common concern of neighborhood residents is the parking, volume, and speed of traffic on local residential streets. Traffic calming techniques are designed to help address these concerns.

For more information on Bentonville's Traffic Calming Policy and Committee, visit <http://bentonvillear.com/1406/Traffic-Safety-and-Signage-Committee>



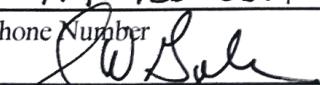

Address/Intersection of Concern: SE 2nd Street near the Howard parking lot

Description of the Proposed Traffic Calming Request:

***Must include a statement and/or drawing describing the proposed traffic calming measures.**

We are writing about two traffic problems that have arisen on SE 2nd Street since the opening of the Howard. This section of road is a dead end that terminates in a cul-de-sac and previously saw little traffic.
 Problem #1: Traffic has increased exponentially and vehicles frequently travel well above the speed limit, going in and out of the Howard parking lot. Young children live in the homes on this street and we are greatly concerned about their safety and that of pedestrians. We are asking that speed bumps be placed on the street to help enforce an appropriate residential speed limit.
 Problem #2: Vehicles frequently park on both sides of the street, in front of people's homes and on the grass (there are no curbs). They appear to be overflow from the Howard and Conifer (the problem is most acute on evenings and weekends). Some residents have placed large stones on their property to deter parking. We are requesting "no parking" signage along the street, similar to what was recently installed on B Street.

Signature below is in favor of the Request as stated on this form.

<u>Resident Name (Print)</u> DIK THOMAS	<u>Address</u> 303 SE 2ND ST. 72712
<u>Phone Number</u> 720 275 4871	<u>Email Address</u> INFO@CHOFBIJU.COM
<u>Signature</u> 	<u>Date</u> 2.27.2025
<u>Resident Name (Print)</u> Susan Galen	<u>Address</u> 200 SE B Street
<u>Phone Number</u> 479-936-1440	<u>Email Address</u> sgalen@sbcglobal.net
<u>Signature</u> 	<u>Date</u> 3/17/25
<u>Resident Name (Print)</u> Steve Galen	<u>Address</u> 200 SE B STREET
<u>Phone Number</u> 479-936-6574	<u>Email Address</u> SWGALEN@GMAIL.COM
<u>Signature</u> 	<u>Date</u> 3/21/25
<u>Resident Name (Print)</u> WALT COOPER	<u>Address</u> 302 SE 2ND ST
<u>Phone Number</u> 719-466-1661	<u>Email Address</u> WALT.COOPER@GMAIL.COM
<u>Signature</u> 	<u>Date</u> 3/21/25



To: City Council
From:
Thru:
Date: July 7, 2025

Subject: Special Event - Homecoming Parade 2025
Jeff Wasem - Jwasem@bentonvillek12.org
Request for road closure for the High School Homecoming Parade on October 10, 2025. Same route as previous years.

Recommendation for Action:

Background:

Budget Impact:

Attachments:

1. BHS Homecoming Parade



Traffic Safety & Signage Committee Agenda Item Form

Item Details

TSS Meeting Date:	July 7, 2025	Submitted By:	Jeff Wasem
Phone:	479-0254-5146	Applicant Address:	1801 SE J Street
Email:	wasem@bentonville.org		

Item Type (Check all that apply)

<input type="checkbox"/> Signage Request	<input checked="" type="checkbox"/> Special Event	<input type="checkbox"/> Construction	<input type="checkbox"/> Sidewalk/Trail Closure
<input type="checkbox"/> Crosswalk/Street Markings	<input type="checkbox"/> Race/Run	<input type="checkbox"/> Street/Lane Closure	<input type="checkbox"/> Other

Title, Recommendation Justification

Title:	Homecoming Parade
Action/ Recommendation & Comments	Traffic control will be conducted by the SPO's assigned to the school.

FIRE/EMS STAND-BY REQUIRED YES NO

POLICE ASSISTANCE REQUIRED YES NO

ATTACHMENTS SUBMITTED YES NO

TSS AGENDA REQUEST MUST BE SUBMITTED 90-DAYS PRIOR TO THE EVENT/CLOSURE DATE

***Prior to submitting request for any Events or Race/Runs, contact Police Department:
James Boothman (479)418-8610**

***All request require a site map, race/run route map and/or possible detour map with proposed dates & times.**

***For all events, include a proposed alternative date to be approved in case of any weather incidents.**

***Traffic Calming Request (Signage, crosswalks, etc.) require a Neighbor Notification/Petition Form with submittal.**

JEFF WASSEM

JUNE 4, 2025

Return form to Tracy Billings: tbillings@bentonville.org

City of Bentonville, Arkansas
305 SW A Street
Bentonville, AR 72712

Homecoming Parade

Friday, October 10, 2025

Overview Schedule for Friday, October 10, 2025

9:30 Homecoming Parade Lineup

- Behind South Building

10:15 Homecoming Parade

Communication with Community Partners

- Officer John Loncarevic
 - Confirmed road closure and traffic control by BPD
 - Car to lead the parade with flashing lights
- Bentonville Fire Department - Will participate in the parade

Communication with District Partners

- Jennifer Morrow
 - Approved route and event plan
- Eric Hipp - Ruth Hale Barker Middle School
- Principal - The International School at Mary Mae Jones Elementary

Parade Safety Precautions:

1. All students viewing the parade at K-8 school should be seated on a sidewalk.
2. All 9-12 students viewing should be off the roadway and on a curb.
3. Teachers monitoring students should be between the students and the moving vehicles. Teachers should have reflective vests if at all possible.
4. One adult should be walking on each side of the float.
5. No students should be jumping on or off floats after the parade begins.
6. No students should have legs hanging off a float anywhere.
7. All drivers are adults showing valid licenses and insurance 5 days ahead of time (copy in the office due to the parade official).
8. No candy or prizes can be thrown from a moving vehicle. No candy at all for BHS.
9. No flames on a float.
10. These and other rules should be printed and handed to each driver before the parade.
11. No students should ride floats or vehicles on 14th Street or J Street for the return route. Students should exit the vehicles on Rachel Street.

Parade Route



The orange lines represent the parade route. The black lines show the route for the vehicles after dropping off the students at the back of the TAC parking lot. The students will walk through the grass area to the stadium for the assembly.

List of participants: Fire Department, Band, Football, FCA, Special Olympics, Indian Student Union, Black Student Union, Thespian Troup, Counselors, Class of 94, Class of 64, FFA, Arvest, Tennis, Student Council

Detailed Schedule and Event Plan

- **7:00-8:45 OB**
- **8:55-10:10 5th Hour**
 - Students participating in the parade will be released to begin staging in the band practice area.
 - Parade drivers must provide a copy of a valid driver's license and proof of insurance. Students are not allowed to drive in the parade.

- **10:15 Homecoming Announcement: Greg Puckett and Heather Katzakian**
Dismiss students

- **10:25 Homecoming Parade**
 - Students will leave belongings in 5th hour class. Teachers will dismiss students in between the buildings and up 18th Street. (Teachers will be on duty along 18th Street and in the stadium)
 - Teachers will be assigned to remain behind for students who do not want to attend. (Students will report to North Commons who are not attending)
 - Once the parade passes the stadium parking, administrators and security will move students through the parking lot to the stadium for the Homecoming assembly.
 - The band, cheer, and dance will come at the main entrance of the stadium.
- **11:15 Homecoming Assembly at Tiger Stadium**
 - Students will sit on the home side.
 - Families of maids/escorts and alumni will sit in seat backs

Tiger Stadium

 - Welcome address – Dr. Wasem
 - Alumni address – XXXXXXXX ASG President
 - Pledge of Allegiance – XXXXXXXX, ASB Vice President
 - National Anthem – BHS Band
 - Presentation of Court – Mr. McElroy
 - Roll Call – Mr. Payne
 - Performance – BHS Golden Tamers
 - BHS Fight Song – BHS Band & Cheer
 - Eye of the Tiger – BHS Band
 - Alma Mater – BHS Band
 - Dismissal – Dr. Wasem

- **12:08 Students return to 7th hour**
 - Retrieve belongings and resume normal schedule



To: City Council
From:
Thru:
Date: July 7, 2025

Subject: Special Event - UpSummit

Nancy Reid - nancy@up.partners

Request to close roads for the Up Summit Community Day on 9/28/25 from 10am to 5pm (CU25-0017). Closure/Event Plan attached.

Recommendation for Action:

Background:

Budget Impact:

Attachments:

1. 2025 UPSummit_TSS+Package_compressed

↑ UP.
SUMMIT
2025

BENTONVILLE TRAFFIC SAFETY AND SIGNAGE PACKAGE



Walmart HQ Parking

Community Day Activities

Lake Bentonville

Drone Pad

UP Summit

Staff & Guest Parking

Exhibitor Entrance/Exit

UP.SUMMIT2025

Community Day Street Closure Requests

The following road closure request is for UP.Summit Community Day.

Date: Sunday, September 28, 2025

Hours of road closure request: 10 AM - 5 PM

Hours of Community Day: 11 AM - 5 PM

Community Day will occur rain or shine. There is no alternate date.

Complimentary shuttle service will be provided to attendees. The intention is to use the Walmart HQ parking lot for event parking and shuttle access (still to be confirmed).

There is no public event parking on the east side of the airport.

“No Event Parking” signs will be posted along S. Walton Boulevard from SW 14th to SW 28th.

We are planning Community Day activities at the parcels located at SW I and SW 14th, so this year’s route includes an extra stop before reaching the main event entrance.

The bus route is one loop.

The request is to close SW D Street at SW 20th through SW 24th Streets and use it as a one-way for buses, pedestrians, and cyclists to reach the UP.Summit event entrance.

With the activation at SW I and SW 14th, we expect and will direct attendees who are walking or cycling to use Osage Park as a crossover to reach the east side of the airport. The pathway plan is as follows:

Pedestrians & Cyclists via Osage Park

- Use the crosswalk at SW I Street to access the east side of the sidewalk
- Head south on SW I Street toward the Osage west path
- Head east into the park to cross over to the park’s south entrance at SW 18th Street
- Exit the park via SW 18th Street
- Head south on SW E Street
- Head east on SW 20th Street
- Head south on SW D Street
- Head west on SW 24th Street to the event entrance

Event personnel and wayfinding signs will be located at various intersections of the route to help guide attendees and ensure that the overall movement is contained within the designated route.

If the SW D Street route is not approved, the alternate plan is for buses to use S. Walton Boulevard to SW 24th Street. The pedestrian movement remains the same. Full and soft street closures are:

Full Street Closures

- SW D Street at SW 20th to SW 24th Street
- SW Ruby from Diamond to SW 24th
- SW 24th Street at SW D Street
- SW Airport Road/SW 28th Street at SW D Street

Soft Street Closures

- SW Diamond at SW D Street
- SW Pearl at SW D Street
 - Personnel at each location are to allow residents to come and go.
 - Residents who live on Diamond and Pearl will be directed to use SW 20th when returning home.

UP.SUMMIT2025

Community Day Proposed Shuttle Route

The proposed route for Sunday, September 28, 2025.

Proposed Route (yellow)

- From the Walmart lot, turn left to head south on SW I Street
- After crossing SW 14th Street, turn right on SW Short Final Drive - **STOP 1** (Community Day Activity Site)
- Turn right to head north on SW Westpark Drive
- Turn right to head east on SW 14th Street
- Turn right to head south on SW D Street
- Turn right to head west on SW 24th Street - **STOP 2** (UP.Summit Main Entrance)
- Turn left to head south on SW Aviation Drive
- Turn left to head east on Airport Road/SW 28th Street
- Turn left to head north on S. Walton Blvd. to return to the Walmart lot

Alternate Route (orange)

If SW D Street is not approved for closure.

- From SW 14th Street, turn right to head south on S. Walton Blvd.
- Turn right to head west on SW 24th Street

UP Summit Community Day Proposed Shuttle Route



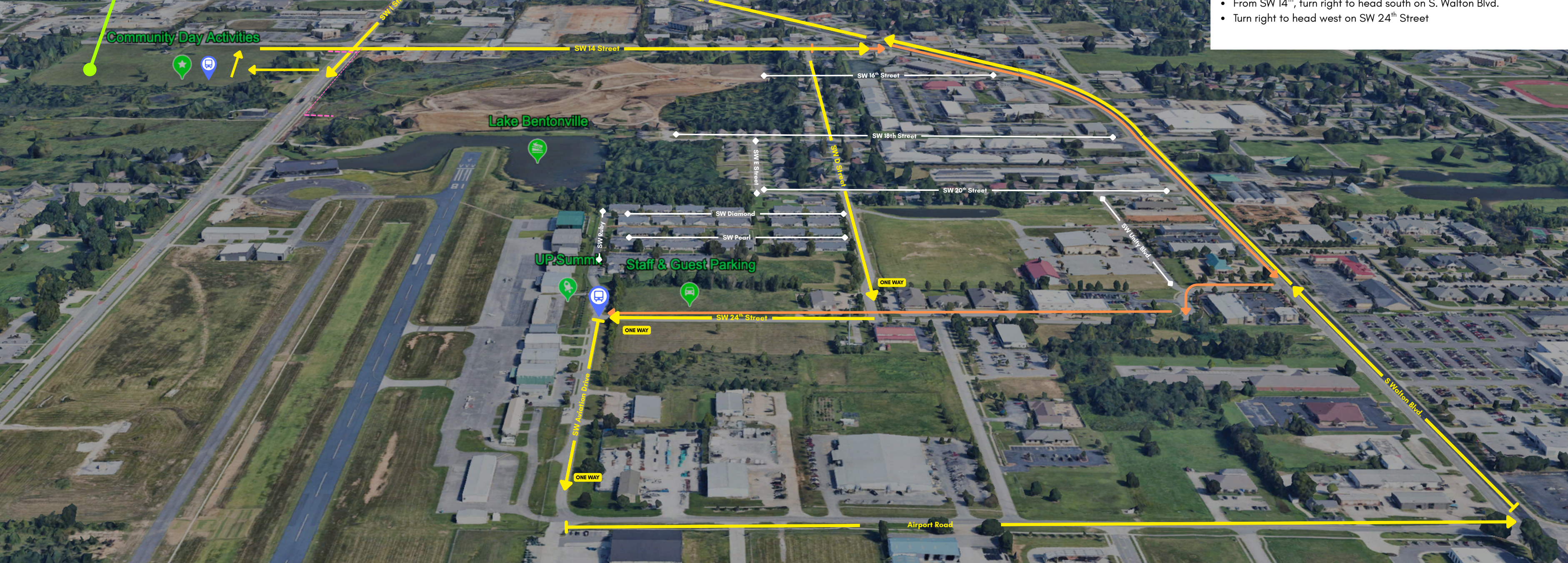
Route (yellow)

- From the **Walmart lot**, turn left to head south on SW I Street
- After crossing SW 14th, turn right on SW Short Final Drive - **STOP 1**
- Turn right to head north on SW Westpark Drive
- Turn right to head east on SW 14th
- Turn right to head south on SW D Street
- Turn right to head west on SW 24th Street - **STOP 2**
- Turn left to head south on SW Aviation Drive
- Turn left to head east on Airport Road/SW 28th Street
- Turn left to head north on S. Walton Blvd. to return to the Walmart lot

Alternate Route (orange)








If SW D Street is not approved.

- From SW 14th, turn right to head south on S. Walton Blvd.
- Turn right to head west on SW 24th Street



UP Summit Community Day Traffic Flow with Street Closures

KEY

-  Event bus stop (drop and pick up)
-  Staffed location to direct and answer questions
-  Full Road Closure
-  Soft Road Closure - staffed
-  Traffic route away from road closures
-  Pedestrians and cyclists route from Osage Park
-  Bike parking



Community Day Activities

Shuttle Egress/Ingress
Walmart Lot/CD Shuttle

Lake Bentonville

UP Summit
Staff & Guest Parking



UP.SUMMIT2025

UP.Summit Security & Emergency Locations

Providing the following information for your awareness.

Dedicated event security will be provided for UP.Summit Community Day and the VIP event.

- Detail begins September 22 and wraps October 2.

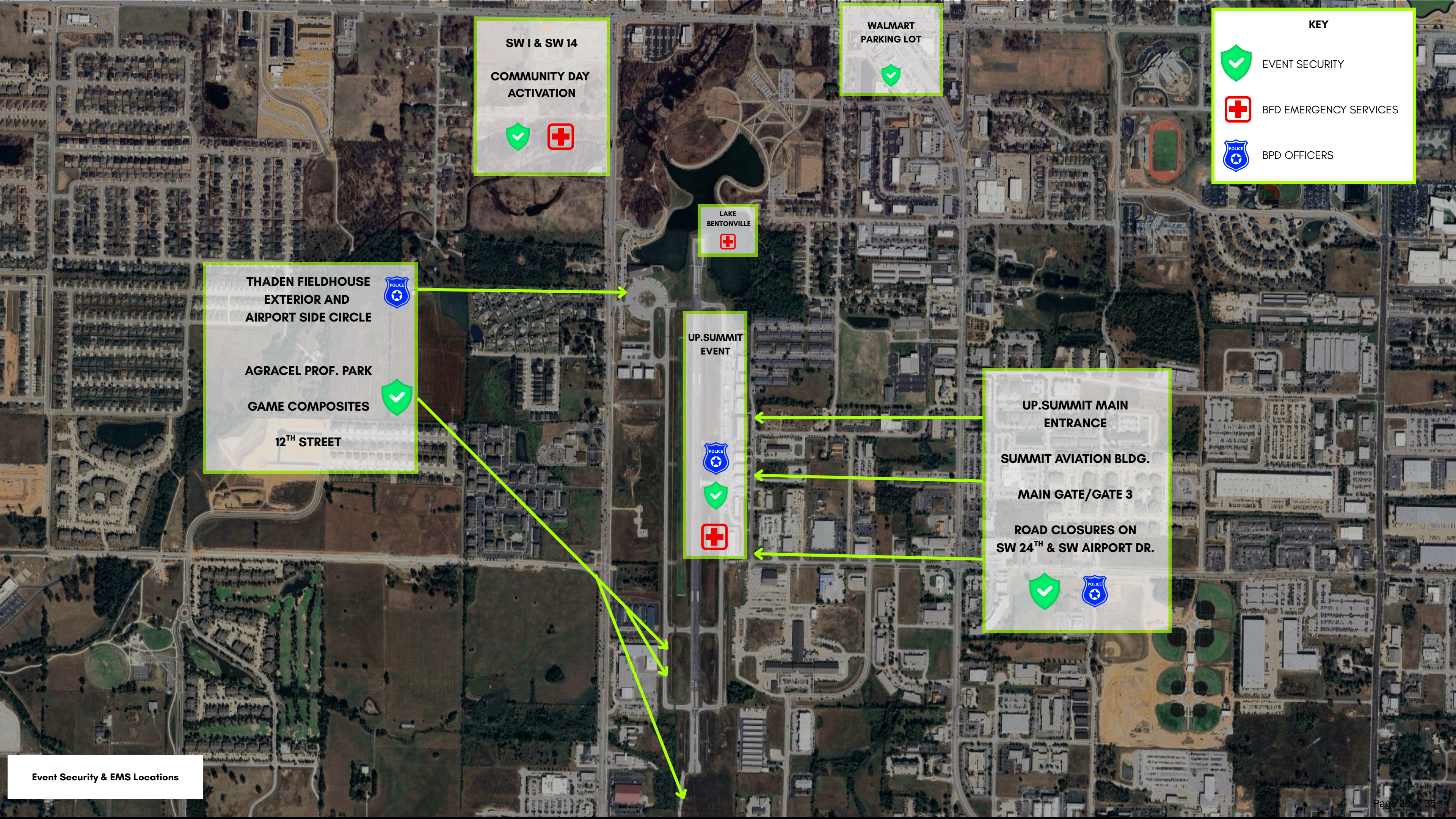
Discussions are in progress with the Bentonville Police and Fire Departments for additional support for Community Day. BFD will also have the required units on site during the air shows scheduled for September 28 and 29, respectively.

The following areas will have coverage from either event security, BPD, or both.

- UP.Summit Event
 - Airport side event footprint
- SW Aviation
 - The event's main entrance
 - Summit Aviation building
 - Main gate
- SW 24th Street
 - Road closure
- SW Airport Dr
 - Road Closure
- SW 12th Street
 - South end of the airport runway
- SW I Street
 - Thaden Fieldhouse
 - Exterior
 - Airport side circle
 - Agracel Professional Park
 - Game Composites
- SW I and SW 14th parcel
- Walmart parking lot

Emergency Medical Service vehicles will be available throughout the UP.Summit event footprint.

During the air shows, they will also be stationed in Lake Bentonville and on the west side of the airport.



SW I & SW 14
COMMUNITY DAY
ACTIVATION



WALMART
PARKING LOT



KEY

- EVENT SECURITY
- BFD EMERGENCY SERVICES
- BPD OFFICERS

LAKE
BENTONVILLE



THADEN FIELDHOUSE
EXTERIOR AND
AIRPORT SIDE CIRCLE

AGRACEL PROF. PARK

GAME COMPOSITES

12TH STREET



UP.SUMMIT
EVENT



UP.SUMMIT MAIN
ENTRANCE

SUMMIT AVIATION BLDG.

MAIN GATE/GATE 3

ROAD CLOSURES ON
SW 24TH & SW AIRPORT DR.



↑ UP.
SUMMIT
2025

THANK YOU!

**CONTACT: NANCY REID
310.497.2234
NANCY@UP.PARTNERS**



To: City Council
From:
Thru:
Date: July 7, 2025

Subject: Race/Run Event - LPGA 5k

Brandi Mikula, bmikula@outlyr.com

The 5k @ the LPGA will start & finish at the Walmart Home Office on Integrity Dr. The race starts at 7:30am on Saturday, September 13, and we're expecting 1,500 runners.

We are requesting the following street closures & police presence for the race:

- Integrity Drive (with police traffic control as runners cross 8th Street from 7:30-7:45am)
 - Henry Street
 - F Street (from Henry to 5th)
 - 5th Street (from F St. to Respect Dr.); with police presence at 5th and J for runners to cross
-

Recommendation for Action:

Background:

Budget Impact:

Attachments:

1. 2024 Agenda Form-Fillable-TSS 5k @ the LPGA 6.13
2. 2025 5k @ the LPGA TSS Request



Traffic Safety & Signage Committee Agenda Item Form

Item Details

TSS Meeting Date:		Submitted By:	
Phone:		Applicant Address:	
Email:			

Item Type (Check all that apply)

<input type="checkbox"/> Signage Request	<input type="checkbox"/> Special Event	<input type="checkbox"/> Construction	<input type="checkbox"/> Sidewalk/Trail Closure
<input type="checkbox"/> Crosswalk/Street Markings	<input type="checkbox"/> Race/Run	<input type="checkbox"/> Street/Lane Closure	<input type="checkbox"/> Other

Title, Recommendation Justification

Title:	
Action/ Recommendation & Comments	

FIRE/EMS STAND-BY REQUIRED	YES	NO
POLICE ASSISTANCE REQUIRED	YES	NO
ATTACHMENTS SUBMITTED	YES	NO

TSS AGENDA REQUEST MUST BE SUBMITTED 90-DAYS PRIOR TO THE EVENT/CLOSURE DATE

***Prior to submitting request for any Events or Race/Runs, contact Police Department:
James Boothman (479)418-8610**

***All request require a site map, race/run route map and/or possible detour map with proposed dates & times.**

***For all events, include a proposed alternative date to be approved in case of any weather incidents.**

***Traffic Calming Request (Signage, crosswalks, etc.) require a Neighbor Notification/Petition Form with submittal.**

Return form to Tracy Billings: tbillings@bentonvillear.com

**City of Bentonville, Arkansas
305 SW A Street
Bentonville, AR 72712**



To: City Council
From:
Thru:
Date: July 7, 2025

Subject: Race/Run Events - Parks Department

Shauna Damon, sdamon@bentonvillear.com

Bentonville Parks and Recreation requests street closure approvals for the following upcoming events for the remaining 2025 year and early 2026 year: See attachment for more information:

Worse Race Ever 5K (September 6, 2025)
Square to Square Fall (October 11, 2025)
Goblin Run 5K (October 25, 2025)
Freedom Frosty (December 6, 2025)
Valentine's 4K/8K (February 14, 2026)
Irish 5K/10K (March 14, 2026)
Run Bentonville Half Marathon 13.1/5K (April 4, 2026)
Square to Square Spring (May 2, 2026)
Glow Run 5K (May 29, 2026)

Recommendation for Action:

Background:

Budget Impact:

Attachments:

1. TSS - 2025 WRE, S2S, Goblin, Frosty, Val, Irish, RBHM, S2S, Glow
2. TSS Request Fall 2025- Spring 2026



Traffic Safety & Signage Committee Agenda Item Form

Item Details

TSS Meeting Date:		Submitted By:	
Phone:		Applicant Address:	
Email:			

Item Type (Check all that apply)

<input type="checkbox"/> Signage Request	<input type="checkbox"/> Special Event	<input type="checkbox"/> Construction	<input type="checkbox"/> Sidewalk/Trail Closure
<input type="checkbox"/> Crosswalk/Street Markings	<input type="checkbox"/> Race/Run	<input type="checkbox"/> Street/Lane Closure	<input type="checkbox"/> Other

Title, Recommendation Justification

Title:	
Action/ Recommendation & Comments	

FIRE/EMS STAND-BY REQUIRED	YES	NO
POLICE ASSISTANCE REQUIRED	YES	NO
ATTACHMENTS SUBMITTED	YES	NO

TSS AGENDA REQUEST MUST BE SUBMITTED 90-DAYS PRIOR TO THE EVENT/CLOSURE DATE

***Prior to submitting request for any Events or Race/Runs, contact Police Department:
James Boothman (479)418-8610**

***All request require a site map, race/run route map and/or possible detour map with proposed dates & times.**

***For all events, include a proposed alternative date to be approved in case of any weather incidents.**

***Traffic Calming Request (Signage, crosswalks, etc.) require a Neighbor Notification/Petition Form with submittal.**

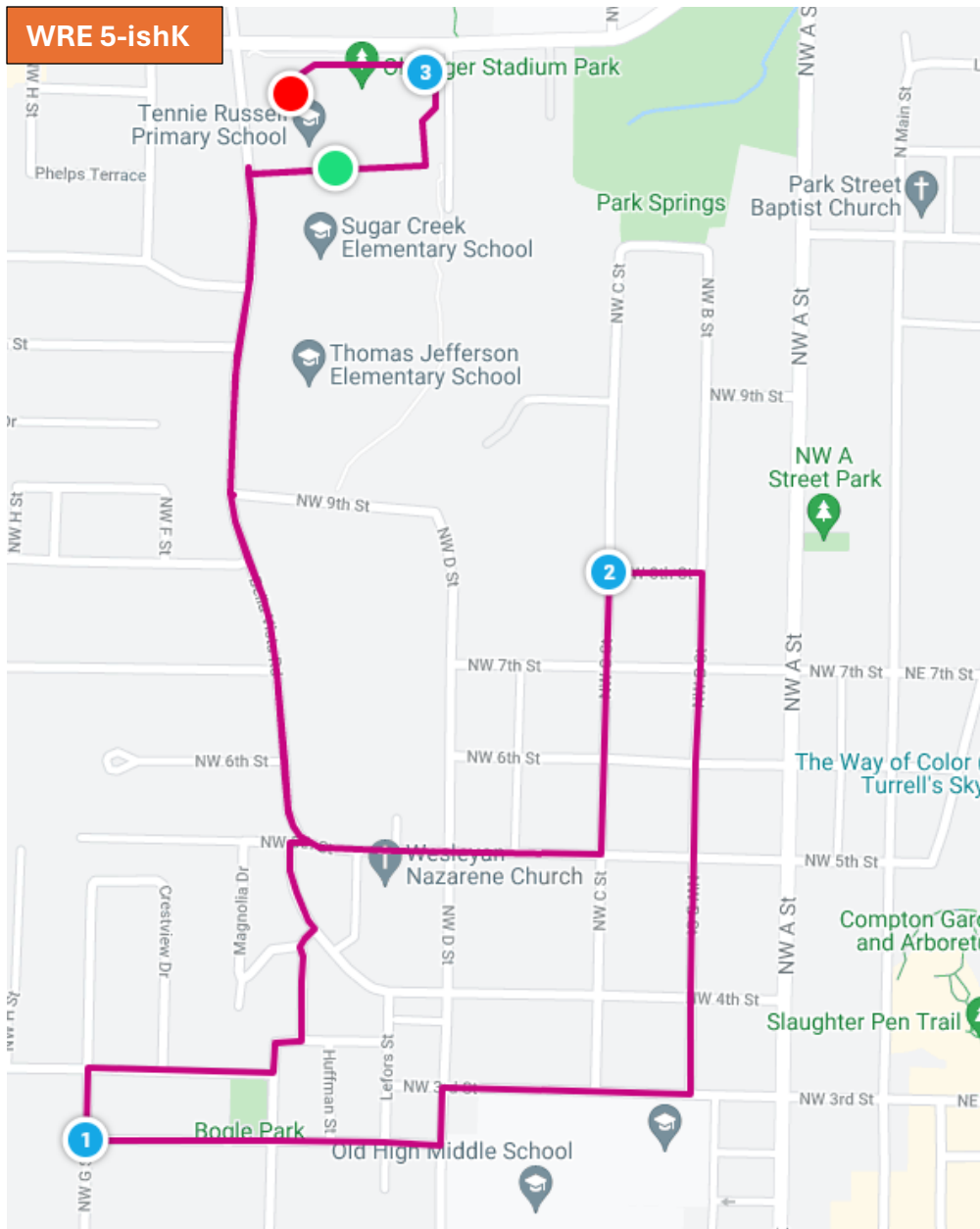
Return form to Tracy Billings: tbillings@bentonvillear.com

**City of Bentonville, Arkansas
305 SW A Street
Bentonville, AR 72712**

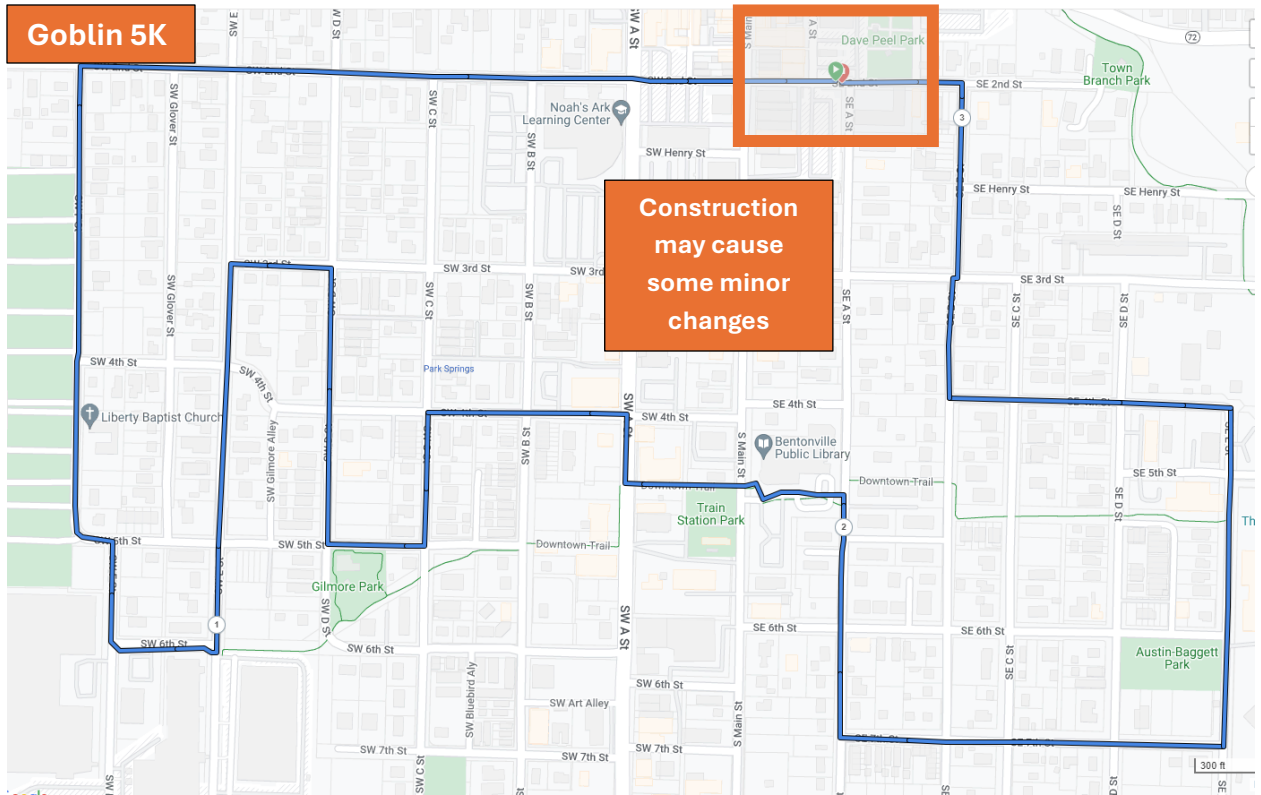
Bentonville Parks and Recreation requests street closure approvals for the following upcoming events for the remaining 2025 year and early 2026 year:

1. Worse Race Ever 5K (September 6, 2025; closures 6:50 am to 8:30 am)
2. Square to Square Fall (October 11, 2025; no closures needed. Ride starts in Fayetteville and ends in Bentonville)
3. Goblin Run 5K (October 25, 2025; closure time approx. 7:20 am to 9:15 am with roads re-opening when runners complete sections of the course.)
4. Freedom Frosty (December 6, 2025; closures 7:50 am to 9:30 am with roads re-opening when runners complete sections of the course.)
5. Valentine's 4K/8K (February 14, 2026; closure time approx. 7:20 am to 10:00 am with roads re-opening when runners complete sections of the course.)
6. Irish 5K/10K (March 14, 2026; closure time approx. 7:20 am to 10:15 am with roads re-opening when runners complete sections of the course.)
7. Run Bentonville Half Marathon 13.1/5K (April 4, 2026; closure time approx. 6:50 am to 11am with roads re-opening when runners complete sections of the course.)
8. Square to Square Spring (May 2, 2026; No closures needed. Ride starts in Bentonville and ends in Fayetteville.)
9. Glow Run 5K (May 29, 2026; closure time approx. 8:30 pm – 9:30 pm with roads re-opening when runners complete sections of the course)

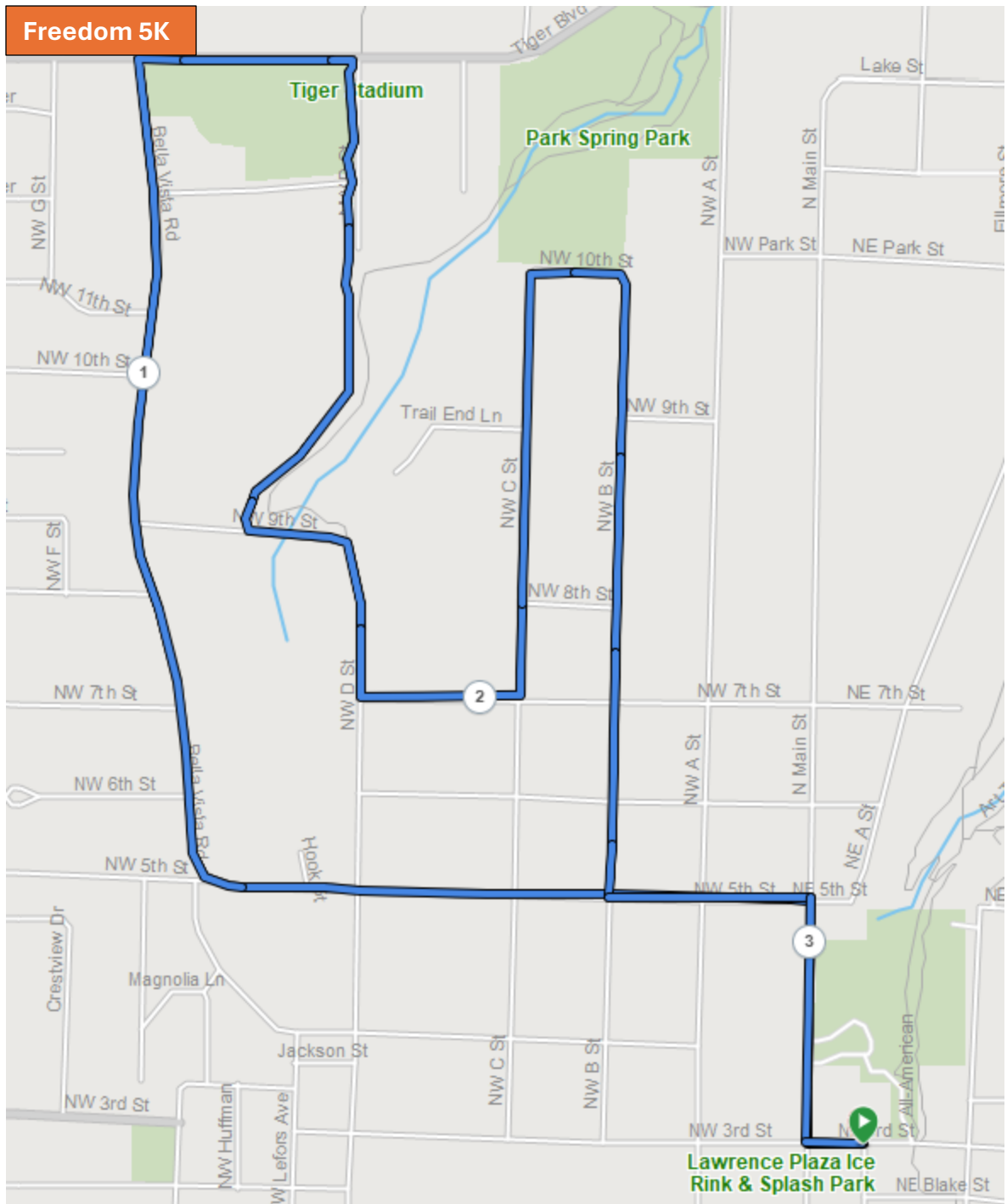
Run Bentonville Division will attend the January TSS committee date and provide any updates due to construction for the course, as needed.



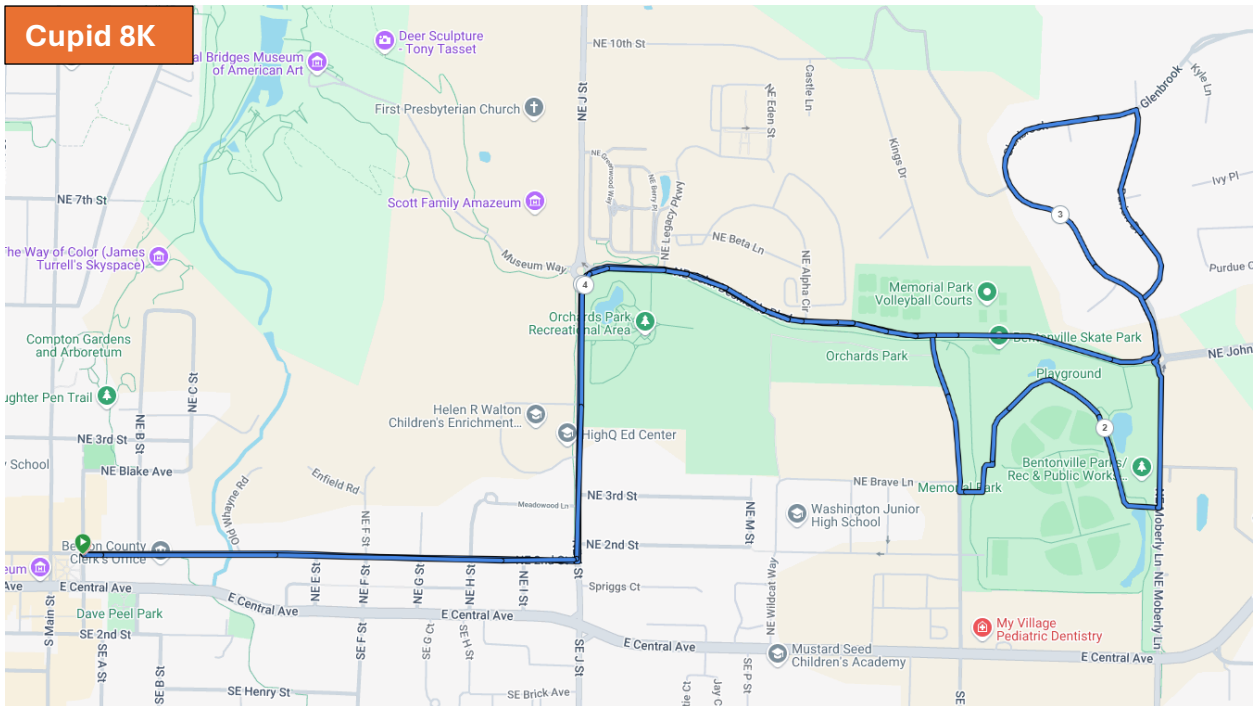
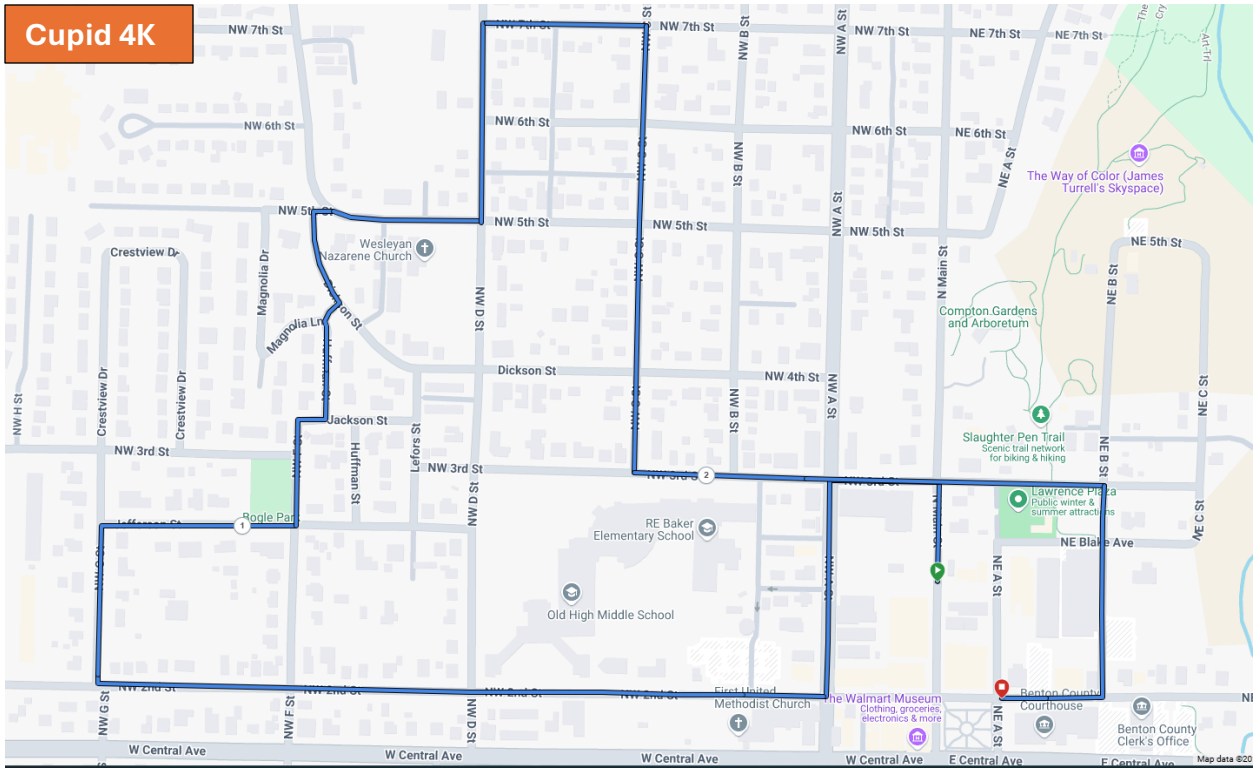
Worse Race Ever 5K (September 6, 2025; closures 6:50am to 8:30am)



Goblin Run 5K (October 25, 2025; closure time approx. 7:20 am to 9:15 am with roads re-opening when runners complete sections of the course.)



Freedom Frosty (December 6, 2025; closures 7:50 am to 9:30 am with roads re-opening when runners complete sections of the course.)



Valentine's 4K/8K (February 14, 2026; closure time approx. 7:20 am to 10:00 am with roads re-opening when runners complete sections of the course.)

RBHM 13.1 miles

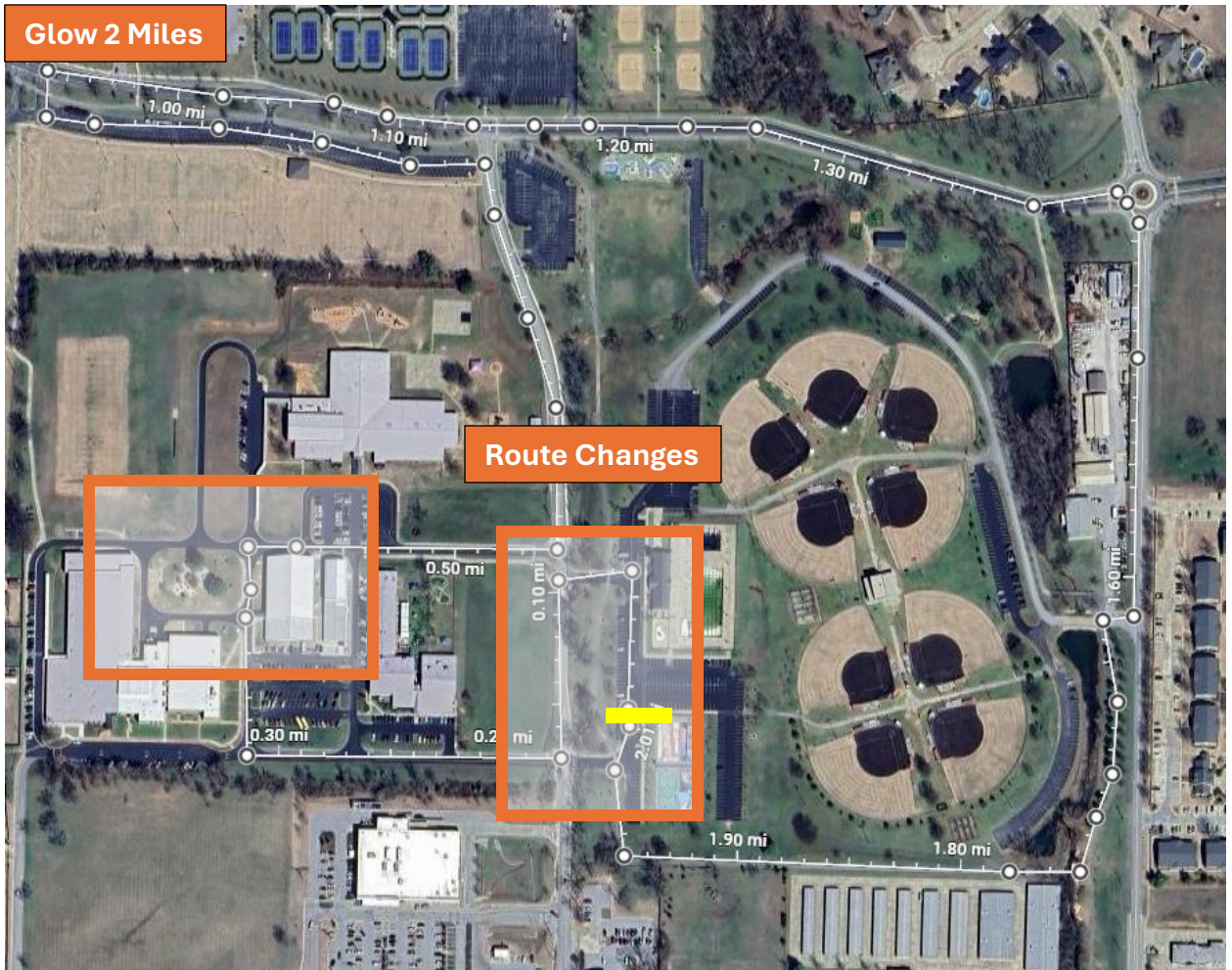


Due to construction some minor changes may occur at the Start/Finish area near the Bentonville Square. We will bring those changes to committee in January for discussion.

RBHM 5K



Run Bentonville Half Marathon 13.1/5K (April 4, 2026; closure time approx. 6:50 am to 11am with roads re-opening when runners complete sections of the course.)



Glow Run 5K (May 29, 2026; closure time approx. 8:30 pm – 9:30 pm with roads re-opening when runners complete sections of the course)

** Proposed new route, no changes to road closures. New Start/Finish