



**Traffic Safety and Signage Committee
Meeting Agenda
March 2, 2026
2:00 PM
Bentonville City Hall**

I. Old Business

1. **Crosswalk at Legacy Village Request** **Informational**
Donna Werst, Werstfam5@gmail.com

Increasing traffic on John DeShields makes it difficult to access the dog park from Legacy Village & Crystal Flats. We would like to see another crosswalk installed for easier access.

2. **Traffic Calming - NW Freestone and NW 3rd Street** **Informational**
Donna Wing

Request review of the newly added stop signs and alternative methods due to the increased traffic issues and sound. Application and Petition attached.

II. New Business - Public Comment to be Heard with Agenda Item

1. **NW 5th & Bella Vista Rd- Sidewalk & Roundabout** **Informational**
Elizabeth Fuller, lizabeth0905@gmail.com

There is no sidewalk on the west side of Bella Vista Road at its intersection with NW 5th Street. Currently, there is no safe way for someone to turn left from Dickson St onto Bella Vista Rd. This creates an extremely dangerous situation for pedestrians, runners, and cyclists. Due to the unusual layout of the intersection, the distance required to cross from one side of the road to the other is much longer than normal, leaving people exposed to traffic for an unsafe amount of time. This area could be significantly improved by adding a sidewalk on the west side of Bella Vista Road starting at NW 5th Street and extending to the crosswalk, just past NW 6th Street, or by installing a roundabout at the intersection to better control traffic and reduce crossing distances.

2. **Dangerous Intersection - Foxfire Lane / N Walton Boulevard / NW A Street** **Informational**
Tyler Harbin, tbh0002@gmail.com

1. Install a Protected Pedestrian/Bicycle Crossing or Tunnel across N. Walton Blvd.
2. Install interim traffic control and evaluate long-term traffic control measures for the intersection. I am requesting immediate pedestrian/cyclist-safety improvements at this dangerous intersection for pedestrians to safely access the nearby Slaughter Pen Trails and Razorback Greenway. According to ARDOT, average daily traffic is approx. 48,000 vehicles/day (47% increase since the opening of I-49) on N. Walton and 5,800 vehicles/day on NW A Street, which creates long queues, limited gaps for left turns, and frequent near-

misses involving vehicles and pedestrians. I am requesting immediate safety measures be implemented before someone is seriously injured or worse.

3. **OZ Kids Bike & Book Fest: 5th Annual Event** **Informational**

Hadi Dudley, hadi.dudley@bentonville.ar.gov

Request to close small section of Main Street on Saturday, June 27, 2026. Time: 7AM - 1PM, includes set-up and tear-down. 1500+ attendees, including children on bikes to attend this free community event. This road closure has proven to be a safe option for the festival. No rain date selected. We will delay event time or cancel in case of storm conditions. Request PD and paramedic presence.

4. **Signage Placement to promote Bike fest** **Informational**

Jeff Nicholas, jeff@visitbentonville.com

Billboard that will be 32 square feet will be placed at the entrance of Applegate property on an existing post replacing an old billboard. This is the 5th consecutive year of this event and billboard. Mach up to come.

III. Miscellaneous

IV. Next Proposed Meeting:

1. **April 6, 2026**



To: City Council
From:
Thru:
Date: March 2, 2026

Subject: Crosswalk at Legacy Village Request
Donna Werst, Werstfam5@gmail.com

Increasing traffic on John DeShields makes it difficult to access the dog park from Legacy Village & Crystal Flats. We would like to see another crosswalk installed for easier access.

Recommendation for Action:

Background:

Budget Impact:

Attachments:

1. Agenda request - crosswalk



Traffic Safety & Signage Committee Agenda Item Form

Item Details

TSS Meeting Date:	2/2/2026	Submitted By:	DONNA WERST
Phone:	479-640-2618	Applicant Address:	704 NE GREENWOOD WAY BENTONVILLE, AR. 72712
Email:	WERSTFAM5@GMAIL.COM		

Item Type (Check all that apply)

<input type="checkbox"/> Signage Request	<input type="checkbox"/> Special Event	<input type="checkbox"/> Construction	<input type="checkbox"/> Sidewalk/Trail Closure
<input checked="" type="checkbox"/> Crosswalk/Street Markings	<input type="checkbox"/> Race/Run	<input type="checkbox"/> Street/Lane Closure	<input type="checkbox"/> Other

Title, Recommendation Justification

Title:	CROSSWALK CROSSING JOHN DESHIELDS FROM LEGACY VILLAGE & CRYSTAL FLATS TO DOG PARK.
Action/ Recommendation & Comments	I UNDERSTAND THIS WAS REVIEWED BEFORE - I DON'T KNOW THE RESPONSE. HOWEVER, THE TRAFFIC ON JOHN DESHIELDS CONTINUES TO INCREASE ALONG WITH MUCH ADDED POPULATION IN CRYSTAL FLATS APARTMENTS.

FIRE/EMS STAND-BY REQUIRED YES NO

POLICE ASSISTANCE REQUIRED YES NO

ATTACHMENTS SUBMITTED YES NO

PLEASE LET ME KNOW WHAT ARE THE NEXT STEPS. THANK YOU.
DONNA

TSS AGENDA REQUEST MUST BE SUBMITTED 90-DAYS PRIOR TO THE EVENT/CLOSURE DATE

***Prior to submitting request for any Events or Race/Runs, contact Police Department:
James Boothman (479)418-8610**

***All request require a site map, race/run route map and/or possible detour map with proposed dates & times.**

***For all events, include a proposed alternative date to be approved in case of any weather incidents.**

***Traffic Calming Request (Signage, crosswalks, etc.) require a Neighbor Notification/Petition Form with submittal.**

Return form to Tracy Billings: tbillings@bentonvillear.com

City of Bentonville, Arkansas
305 SW A Street
Bentonville, AR 72712



To: City Council
From:
Thru:
Date: March 2, 2026

Subject: Traffic Calming - NW Freestone and NW 3rd Street
Donna Wing

Request review of the newly added stop signs and alternative methods due to the increased traffic issues and sound. Application and Petition attached.

Recommendation for Action:

Background:

Budget Impact:

Attachments:

1. Freestone and 3rd Street Stop Sign
2. Cross Ln and NW 3rd ST Traffic Counts



Traffic Safety & Signage Committee Agenda Item Form

Item Details

TSS Meeting Date:	Jan 5, 2026	Submitted By:	Donna Wing
Phone:	479-633-1066	Applicant Address:	301 CROSS CREEK DR.
Email:			

→ candaflooring@sbcglobal.net

Item Type (Check all that apply)

- Signage Request Special Event Construction Sidewalk/Trail Closure
 Crosswalk/Street Markings Race/Run Street/Lane Closure Other

Title, Recommendation Justification

Title:	
Action/ Recommendation & Comments	requesting an alternative to the stop signs -

- FIRE/EMS STAND-BY REQUIRED YES NO
- POLICE ASSISTANCE REQUIRED YES NO
- ATTACHMENTS SUBMITTED YES NO

TSS AGENDA REQUEST MUST BE SUBMITTED 90-DAYS PRIOR TO THE EVENT/CLOSURE DATE

***Prior to submitting request for any Events or Race/Runs, contact Police Department:
James Boothman (479)418-8610**

***All request require a site map, race/run route map and/or possible detour map with proposed dates & times.**

***For all events, include a proposed alternative date to be approved in case of any weather incidents.**

***Traffic Calming Request (Signage, crosswalks, etc.) require a Neighbor Notification/Petition Form with submittal.**

Return form to Tracy Billings: tbillings@bentonvillear.com

City of Bentonville, Arkansas
305 SW A Street
Bentonville, AR 72712

Neighbor Petition Notification Form

A common concern of neighborhood residents is the parking, volume, and speed of traffic on local residential streets. Traffic calming techniques are designed to help address these concerns.

For more information on Bentonville's Traffic Calming Policy and Committee, visit <http://bentonvillear.com/1406/Traffic-Safety-and-Signage-Committee>





Address/Intersection of Concern: NW 3rd & Cross Creek / Freestone

Description of the Proposed Traffic Calming Request:

***Must include a statement and/or drawing describing the proposed traffic calming measures.**

would like to request time with the committee to discuss and alternatives to the stop signs... due to safety concerns and as well as noise sound and traffic issues -

Signature below is in favor of the Request as stated on this form.

<u>Jerry Hill</u> Resident Name (Print)	<u>2804 NW 6th St.</u> Address
<u>479 328 8907</u> Phone Number	<u>Jerryhill@yahoo.com</u> Email Address
 Signature	<u>12/10/25</u> Date
<u>Van Bakke</u> Resident Name (Print)	<u>2702 NW 6th</u> Address
<u>479 685-1510</u> Phone Number	<u>VanBakke@aol.com</u> Email Address
 Signature	<u>12/10/25</u> Date
<u>Alisha Bakke</u> Resident Name (Print)	<u>2702 NW 6th St.</u> Address
<u>479-685-6048</u> Phone Number	<u>Bentonville AR Bentonville</u> Email Address
 Signature	<u>AKbakke@aol.com</u> Date <u>12/10/2025</u>
<u>Brian Ockerman / Laurie Ockerman</u> Resident Name (Print)	<u>2504 NW 6th St</u> Address
<u>479 640 4966</u> Phone Number	<u>Bentonville AR 72712</u> Email Address
 Signature	<u>12/10/25</u> Date

Neighbor Petition Notification Form

A common concern of neighborhood residents is the parking, volume, and speed of traffic on local residential streets. Traffic calming techniques are designed to help address these concerns.

For more information on Bentonville's Traffic Calming Policy and Committee, visit <http://bentonville.com/1406/Traffic-Safety-and-Signage-Committee>

Address/Intersection of Concern: _____

Description of the Proposed Traffic Calming Request:


***Must include a statement and/or drawing describing the proposed traffic calming measures.**


Signature below is in favor of the Request as stated on this form.


<u>Kathleen Karr</u> Resident Name (Print)	<u>303 Cross Creek Dr</u> Address
<u>479 619-6139</u> Phone Number	<u>Bentonville AR 72712</u> Address
<u>[Signature]</u> Signature	<u>Kitty@thekarrs.net</u> Email Address
	<u>12-6-2025</u> Date
<u>Kelly Karr</u> Resident Name (Print)	<u>303 Cross Creek Dr</u> Address
<u>479 366 9347</u> Phone Number	<u>Bentonville AR 72712</u> Address
<u>[Signature]</u> Signature	<u>Kelly@thekarrs.net</u> Email Address
	<u>12-6-2025</u> Date
<u>Bethany Gnyll</u> Resident Name (Print)	<u>2402 N.W. 3rd</u> Address
<u>479-619-7733</u> Phone Number	<u>Bentonville 21 Av 72712</u> Address
<u>[Signature]</u> Signature	<u>ronaldgnyll@yahoo.com</u> Email Address
	<u>12-10-2025</u> Date
<u>Ronald Gnyll</u> Resident Name (Print)	<u>2802 N.W. 9th</u> Address
<u>479-619-8111</u> Phone Number	<u>RonaldGnyll@yahoo.com</u> Email Address
<u>[Signature]</u> Signature	<u>12-10-2025</u> Date

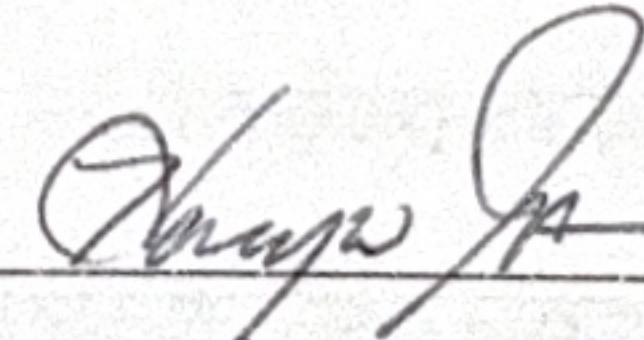
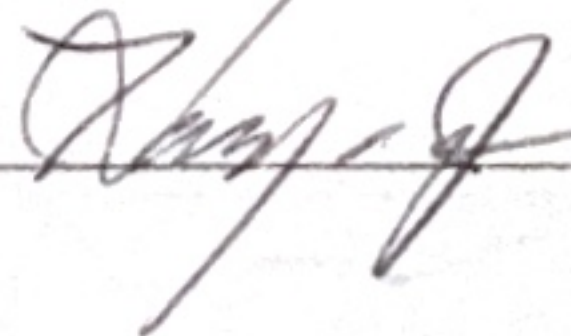
Traffic Safety and Signage Committee Meeting Jan.5, 2026 2:00 pm

APPEAL OF CURRENT STOP SIGNS RECENTLY INSTALLED AT CROSS CREEK DR AND NW 3RD ST. REQUESTING AN ALTERNATIVE OF A PUSH BUTTON FLASHING LIGHT INSTEAD

Resident Name (print) JASON + ANGEL CABRERA Address 302 Cross Creek Drive
Phone number 540 810 6856 Email Cashbrea@gmail.com
Signature  Date 12/10/2025

Resident Name (print) Laura Flores Address 403 Steele Dr
Phone number 479 715 2685 Email Lyperez15@yahoo.com
Signature  Date 12/10/25

Resident Name (print) Janine Stratton Address 405 Steele Dr
Phone number (479) 644-6221 Email jstrab3288@aol.com
Signature  Date 12/10/25

Resident Name (print) HARRY JAMES Address  407 Steele Dr
Phone number 479-531-6802 Email thejames@att.net
Signature  Date 12/10/2025

Resident Name (print) MAVA ARVIN Address 409 Steele Dr
Phone number 479-291-6244 Email _____
Signature Mava M Arvin Date 12/10/26

Resident Name (print) Jerry Hill Address 2706 NW 6th St

Phone number 760 809 6999 Email Jh, Hill

Signature Jerry Hill Date 12/10/25

Resident Name (print) Diane Hill Address 2706 NW 6th St

Phone number 760 480 9166 Email dchill14ever@gmail.com

Signature [Signature] Date 12/10/25

Resident Name (print) Sandra Hutchens Address 505 Cross Creek Dr.

Phone number 479-616-6869 Email sandrahutchens49@gmail.com

Signature Sandra Hutchens Date Dec. 10, 2025

Resident Name (print) David Hutchens Address 505 Cross Creek Dr

Phone number 479-445-4020 Email david.hutchens45@gmail.com

Signature David Hutchens Date 12/10/25

Resident Name (print) Connie Cox Address 504 Cross Creek Dr

Phone number 479 903 0081 Email conniecox1954@gmail.com

Signature Connie Cox Date 12/10/25

Resident Name (print) Jim Cox Address 504 Cross Creek Dr

Phone number 479-619-8076 Email jtcok1993@gmail.com

Signature Jim Cox Date 12/10/2025

Resident Name (print) Tamara Gibson Address 404 Steele Dr Bentonville, AR
72712

Phone number 479-936-0891 Email tamarajo.gibson@gmail.com

Signature Tamara Gibson Date 12-13-2025

Resident Name (print) Nick Gibson Address 404 Steele Dr Bentonville

Phone number 479-366-4965 Email ngibson4965@gmail.com

Signature Nick Gibson Date 12-13-2025

Resident Name (print) Brian Harrison Address 2506 NW 34

Phone number 479-621-3060 Email brh611@yahoo.com

Signature Brian Harrison Date 12/14/25

Resident Name (print) TONY GRIMES Address 202 N.W. FREESTONE WAY

Phone number 479-619-9738 Email TONY.GRIMES@ATT.NET

Signature Tony Grimes Date 12-14-2025

Resident Name (print) Laura Grimes Address 202 NW Freestone Way

Phone number 479-619-9739 Email laura-diane@att.net

Signature Laura Grimes Date 12/14/2025

Resident Name (print) JACOB GRIMES Address 202 NW FREESTONE WAY

Phone number 479-516-7777 Email JACOBGRIMES@GMAIL.COM

Signature Jacob Grimes Date 12/14/25

Resident Name (print) Penelope Graves Address 2708 NW 6th Bentonville, AR
Phone number 479-899-5924 Email pengraves@gmail.com
Signature Penelope Graves Date 12/10/25


Resident Name (print) Hal Graves Address 2708 NW 6th Bentonville, AR
Phone number 479-899-5925 Email olharold@halgrave
Signature Hal Graves Date 12/10/25


Resident Name (print) Michael Pradmore
Lynn Kwartowitz Address 304 Cross Creek Dr, Bville 72712
Phone number 479-531-2191 Email lynktz@gmail.com
Signature Lynn Kwartowitz Date 12/11/25


Resident Name (print) Michael Ramsey
Cari Ramsey Address 301 Crosslane Bentonville
Phone number 479 925 8298 Email MWRamses@gmail.com
Signature Cari Ramsey Date 12-12-25

Resident Name (print) Hugh Richardson
Margaret Richardson Address 500 Steele Dr Bentonville
Phone number 917 596 6007 Email maggiegrichardson@gmail.com
Signature Maggie Richardson Date 12/12/2025

Resident Name (print) Vicki Petree Address 3903 NW Parkhill Blvd
Phone number 479 685 9489 Email
Signature Vicki Petree Date 12/15/2025

Resident Name (print) Phillip Harrison Address 2806 NW 3rd Street
Phone number 479-640-8461 Email 10 phillipharrison@gmail.com
Signature  Date 12-16-2025

Resident Name (print) Hannah Harrison Address 2806 NW 3rd Street
Phone number 479-616-4767 Email hannah darby 1@gmail.com
Signature  Date 12-16-2025

Resident Name (print) Kim Grate Address 2903 New Apple Harvest
Phone number 479-936-4389 Email kimmigrate@gmail.com
Signature  Date 12-17-2025

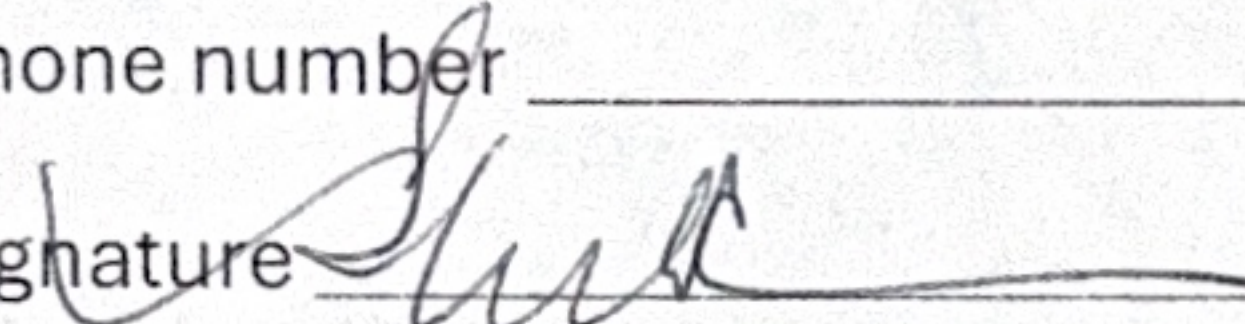
Resident Name (print) _____ Address _____
Phone number _____ Email _____
Signature _____ Date _____

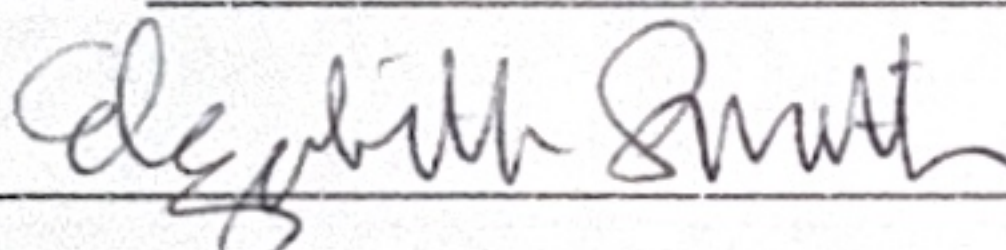
Resident Name (print) _____ Address _____
Phone number _____ Email _____
Signature _____ Date _____


Resident Name (print) _____ Address _____
Phone number _____ Email _____
Signature _____ Date _____


Traffic Safety and Signage Committee Meeting Jan.5, 2026 2:00 pm

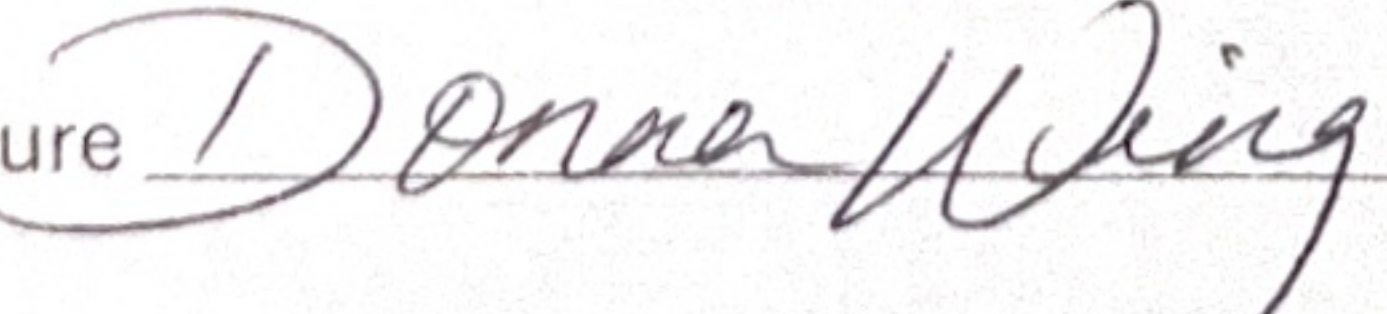
APPEAL OF CURRENT STOP SIGNS RECENTLY INSTALLED AT CROSS CREEK DR AND NW 3RD ST. REQUESTING AN ALTERNATIVE OF A PUSH BUTTON FLASHING LIGHT INSTEAD

Resident Name (print) Gail Petersen Address 401 Steele Dr.
Phone number _____ Email _____
Signature  Date 12-10-25

Resident Name (print) Elizabeth Smith Address 305 Cross Creek Dr.
Phone number _____ Email _____
Signature  Date 12/14/25

Resident Name (print) Nathan Smith Address 305 Cross Creek Dr.
Phone number _____ Email _____
Signature  Date 12/14/25

Resident Name (print) Hannah Long Address 3104 Orchard Way
Phone number _____ Email _____
Signature  Date 12/17/25

Resident Name (print) Craig and Donna Wing Address 301 Cross Creek Dr.
Phone number 479-633-1066 Email canddflooring@sbcglobal.net
Signature  Date 12/17/25



Start: 2026-02-03
 End: 2026-02-09
 Times: 0:00:00-23:59:59

Speed Range: 1-150 mph
 Violation Threshold: 10
 Lanes Included: 1, 2

Speed

Speed Limit	25 mph
85th Percentile Speed	38 mph
50th Percentile Speed	34 mph
Average Speed	32.7 mph
Pace Speed Range (10 mph)	29 - 39 mph
Max Speed	82 mph
Min Speed	5 mph

Vehicles

Total Vehicles	20195 counts
85th Percentile Vehicles	17503 counts

Volumes

	Time	5 Day (Mon-Fri)	7 Day (Sun-Sat)
ADT		3134	2885
AM Peak	8:00 - 9:00	297	242
PM Peak	17:00 - 18:00	360	307
	Over Threshold	% Violators	Avg Violator Speed
Sunday	724	34.8	38.7
Monday	1052	31.3	38.5
Tuesday	1058	34.5	38.2
Wednesday	1054	34.3	38.6
Thursday	1123	36.4	38.5
Friday	1053	34.0	38.4
Saturday	806	33.0	38.5

Class Counts

	Number	%
Small (Class 1)	70	0.3
Medium (Class 2-3)	19270	95.4
Large (Class 4-12)	855	4.2



To: City Council
From:
Thru:
Date: March 2, 2026

Subject: NW 5th & Bella Vista Rd- Sidewalk & Roundabout
Elizabeth Fuller, lizabeth0905@gmail.com

There is no sidewalk on the west side of Bella Vista Road at its intersection with NW 5th Street. Currently, there is no safe way for someone to turn left from Dickson St onto Bella Vista Rd. This creates an extremely dangerous situation for pedestrians, runners, and cyclists. Due to the unusual layout of the intersection, the distance required to cross from one side of the road to the other is much longer than normal, leaving people exposed to traffic for an unsafe amount of time. This area could be significantly improved by adding a sidewalk on the west side of Bella Vista Road starting at NW 5th Street and extending to the crosswalk, just past NW 6th Street, or by installing a roundabout at the intersection to better control traffic and reduce crossing distances.

Recommendation for Action:

Background:

Budget Impact:

Attachments:

1. Traffic Safety
2. Bella Vista Rd Sidewalk (2)
3. scan_2026021737959



To: Traffic Safety & Signage Committee
From:
Thru:
Date: March 2, 2026

Subject: NW 5th & Bella Vista Rd- Sidewalk & Roundabout
Elizabeth Fuller, lizabeth0905@gmail.com

There is no sidewalk on the west side of Bella Vista Road at its intersection with NW 5th Street. Currently, there is no safe way for someone to turn left from Dickson St onto Bella Vista Rd. This creates an extremely dangerous situation for pedestrians, runners, and cyclists. Due to the unusual layout of the intersection, the distance required to cross from one side of the road to the other is much longer than normal, leaving people exposed to traffic for an unsafe amount of time. This area could be significantly improved by adding a sidewalk on the west side of Bella Vista Road starting at NW 5th Street and extending to the crosswalk, just past NW 6th Street, or by installing a roundabout at the intersection to better control traffic and reduce crossing distances.

Recommendation for Action:

Background:

Budget Impact:

Attachments:

1. Traffic Safety
2. Bella Vista Rd Sidewalk (2)
3. scan_2026021737959



Traffic Safety & Signage Committee Agenda Item Form

Item Details

TSS Meeting Date:		Submitted By:	
Phone:		Applicant Address:	
Email:			

Item Type (Check all that apply)

<input type="checkbox"/> Signage Request	<input type="checkbox"/> Special Event	<input type="checkbox"/> Construction	<input type="checkbox"/> Sidewalk/Trail Closure
<input type="checkbox"/> Crosswalk/Street Markings	<input type="checkbox"/> Race/Run	<input type="checkbox"/> Street/Lane Closure	<input type="checkbox"/> Other

Title, Recommendation Justification

Title:	
Action/ Recommendation & Comments	

FIRE/EMS STAND-BY REQUIRED	YES	NO
POLICE ASSISTANCE REQUIRED	YES	NO
ATTACHMENTS SUBMITTED	YES	NO

TSS AGENDA REQUEST MUST BE SUBMITTED 90-DAYS PRIOR TO THE EVENT/CLOSURE DATE

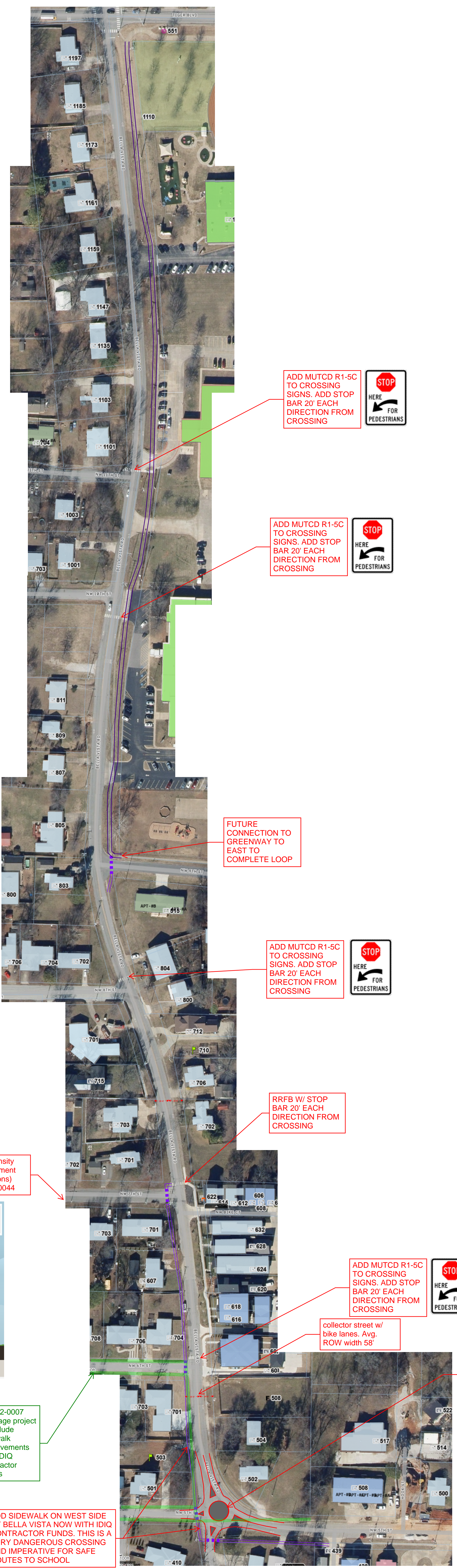
***Prior to submitting request for any Events or Race/Runs, contact Police Department:
James Boothman (479)418-8610**

***All request require a site map, race/run route map and/or possible detour map with proposed dates & times.**

***For all events, include a proposed alternative date to be approved in case of any weather incidents.**

***Traffic Calming Request (Signage, crosswalks, etc.) require a Neighbor Notification/Petition Form with submittal.**

Return form to Transportation Dept: sboydston@bentonvillear.com



ADD MUTCD R1-5C TO CROSSING SIGNS. ADD STOP BAR 20' EACH DIRECTION FROM CROSSING



ADD MUTCD R1-5C TO CROSSING SIGNS. ADD STOP BAR 20' EACH DIRECTION FROM CROSSING



FUTURE CONNECTION TO GREENWAY TO EAST TO COMPLETE LOOP

ADD MUTCD R1-5C TO CROSSING SIGNS. ADD STOP BAR 20' EACH DIRECTION FROM CROSSING



RRFB W/ STOP BAR 20' EACH DIRECTION FROM CROSSING

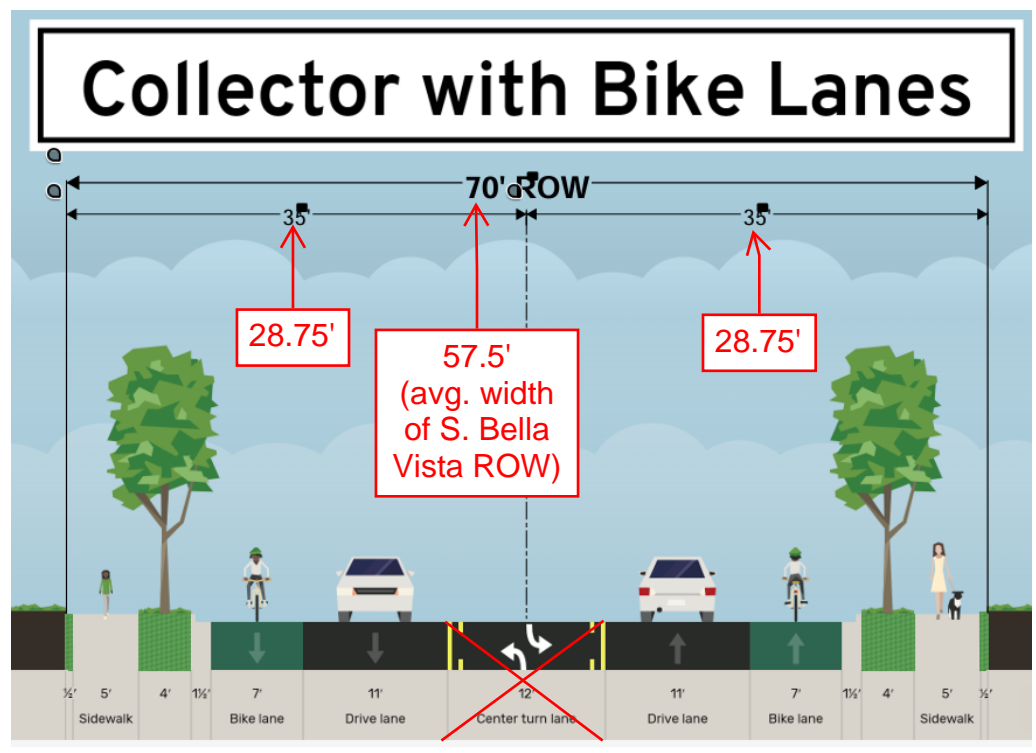
High density development (Commons) LSD23-0044

ADD MUTCD R1-5C TO CROSSING SIGNS. ADD STOP BAR 20' EACH DIRECTION FROM CROSSING



collector street w/ bike lanes. Avg. ROW width 58'

ADD ROUNDABOUT FOR TRAFFIC SLOWING AND EGRESS INGRESS CONTROL AT INTERSECTION (FUTURE PROJECT)



<https://www.tn.gov/tdot/roadway-design/standard-drawings-library/standard-roadway-drawings/roadway-design-standards/rd18-rts-1.html>

Project Info	Site Info	Contacts (3)	Inspections(0)	Reviews (1)
Description: NW 5th & Bella Vista (21EN0007)				
Type: PUBLIC INFRASTRUCTURE IMPROVEMENT PLAN				
Subtype:				
Planner: CODY VAUGHN				
Status: ON HOLD				
Applied: 4/15/2022				
Approved:				
Closed:				
Expired: 11/29/2023				
PC Date:				
Notes: 6/2/2022 3:13:24 PM ANDREA JOBE / PM 8/11/2022 12:32:43 PM RAUSED				

PIIP22-0007 drainage project to include sidewalk improvements with IDIQ Contractor Funds

ADD SIDEWALK ON WEST SIDE OF BELLA VISTA NOW WITH IDIQ CONTRACTOR FUNDS. THIS IS A VERY DANGEROUS CROSSING AND IMPERATIVE FOR SAFE ROUTES TO SCHOOL



SUBMITTED FOR REVIEW

LEGEND

WATER VALVE	⊗ WV
WATER METER	WM
GAS METER	GM
FIRE HYDRANT	⊕ FH
SANITARY SEWER MANHOLE	⊙ S
UTILITY POLE	⊕
OVERHEAD ELECTRIC	— OHE — OHE —
WATER LINE	— W — W —
SEWER LINE	— SS — SS —
AT&T COMMUNICATIONS LINE	— ATT —
CONTOUR LINE	- - - -1275- - - -

GENERAL NOTES:

1. THE CONTRACTOR SHALL OBTAIN ALL PERMITS REQUIRED BY LOCAL, CITY, COUNTY, STATE, OR OTHER JURISDICTION, INCLUDING BUILDING PERMITS, STAA, AND SWPPP, AND PAY ALL THE FEES FOR SUCH PERMITS BEFORE START OF ANY CONSTRUCTION ACTIVITIES.
2. **CAUTION:** UNDERGROUND UTILITIES ARE WITHIN AND ADJACENT TO THE LIMITS OF CONSTRUCTION. AN ATTEMPT HAS BEEN MADE TO LOCATE THESE UTILITIES ON THE PLANS. HOWEVER, ALL EXISTING UTILITIES MAY NOT BE SHOWN, AND THE ACTUAL LOCATIONS OF THE UTILITIES MAY VARY FROM THE LOCATIONS SHOWN. PRIOR TO BEGINNING ANY TYPE OF EXCAVATION, THE CONTRACTOR SHALL CONTACT THE UTILITIES INVOLVED AND MAKE ARRANGEMENTS FOR THE LOCATION OF THE UTILITIES ON THE GROUND. THE CONTRACTOR SHALL MAINTAIN THE UTILITY LOCATION MARKINGS UNTIL THEY ARE NO LONGER NECESSARY.
3. ARKANSAS STATE LAW, THE UNDERGROUND FACILITIES DAMAGE PREVENTION ACT, REQUIRES TWO WORKING DAYS ADVANCE NOTIFICATION THROUGH THE ARKANSAS ONE-CALL SYSTEM CENTER BEFORE EXCAVATING USING MECHANIZED EQUIPMENT OR EXPLOSIVES (EXCEPT IN THE CASE OF AN EMERGENCY). THE ONE-CALL SYSTEM PHONE NUMBER IS 1-800-482-8998. THE CONTRACTOR IS ADVISED THAT THERE IS A SEVERE PENALTY FOR NOT MAKING THIS CALL. NOT ALL UTILITY COMPANIES ARE MEMBERS OF THE ARKANSAS ONE-CALL SYSTEM; THEREFORE, THE CONTRACTOR IS ADVISED TO CONTACT ALL NON-MEMBER UTILITIES AS WELL AS THE ONE-CALL SYSTEM.
4. THE CONTRACTOR SHALL FIELD VERIFY THE DEPTHS OF ALL SEWER LINES, WATER LINES, STORM DRAINS, AND OTHER UTILITIES.
5. IT IS THE CONTRACTOR'S RESPONSIBILITY TO ADEQUATELY PROTECT ALL EXISTING UTILITIES DURING CONSTRUCTION.
6. THE CONTRACTOR SHALL TAKE WHATEVER SPECIAL MEASURES NECESSARY SO THAT OVERLAND DRAINAGE IS NOT IMPEDED BY CONSTRUCTION ACTIVITIES. THIS MAY INCLUDE FILLING AND GRADING OR MAY INCLUDE CONSTRUCTING SWALES OR OTHER MEANS OF DRAINAGE. IN ALL CASES, THE WORK AND FINAL INSTALLATION SHALL NOT IMPOUND DRAINAGE. FLOODING DAMAGE SHALL BE MADE AT CONTRACTORS EXPENSE.
7. THIS WORK SHALL CONSIST OF DEMOLISHING EXISTING STORM SEWER STRUCTURES AND INSTALLING NEW STORM SEWER PIPING AND INFRASTRUCTURE AS ADDRESSED IN THE UNIT PRICE SCHEDULE AND/OR ON THE PLANS, AND PERFORMING ANY AND ALL OTHER WORK INCIDENTAL THERETO. THE CONTRACTOR SHALL, UNLESS OTHERWISE SPECIFIED, FURNISH ALL LABOR, TOOLS, AND EQUIPMENT NECESSARY TO COMPLETE THE PROJECT. NO SEPARATE PAYMENT WILL BE MADE FOR THOSE MATERIALS OR WORK REQUIRED TO MAKE A COMPLETE, OPERABLE, AND ACCEPTABLE INSTALLATION AS SHOWN ON PLANS OR INDICATED IN THESE SPECIFICATIONS, EXCEPT AS SHOWN ON THE UNIT PRICE SCHEDULE. ANY MATERIALS AND/OR WORK NOT ITEMIZED IN THE UNIT PRICE SCHEDULE OR ADDRESSED IN THE PLANS OR SPECIFICATIONS, BUT NONETHELESS REQUIRED FOR A COMPLETE, OPERABLE, AND ACCEPTABLE INSTALLATION, SHALL BE CONSIDERED SUBSIDIARY TO THE MOST CLOSELY ASSOCIATED BID ITEM AND THE COST THEREOF INCLUDED IN THAT ITEM'S BID PRICE.
8. IN SUBMITTING A BID ON THIS PROJECT, IT SHALL BE THE CONTRACTOR'S SOLE RESPONSIBILITY TO INSPECT THE STORM SEWER PIPE ROUTE AND TO CONSIDER THE DIFFICULTIES, CONSTRAINTS, AND SPECIAL ATTENTION NEEDED TO COMPLETE THE PROJECT.
9. THE CONTRACTOR SHALL UTILIZE FLAGGERS PER THE MOST RECENT VERSION OF THE MANUAL ON UNIFORM TRAFFIC CONTROL DESIGN (MUTCD) STANDARDS AND GUIDES FOR TRAFFIC CONTROL WHEN PORTIONS OF ROADS ARE CLOSED DUE TO UTILITY CONSTRUCTION.

SHEET TITLE: GENERAL NOTES AND QUANTITIES

PROJECT TITLE: DRAINAGE IMPROVEMENTS
NW 5TH & BELLA VISTA
CITY OF BENTONVILLE
BENTONVILLE, ARKANSAS

REVISIONS:

NO.	DATE	DESCRIPTION	BY:

CIVIL ENGINEERING AND ENVIRONMENTAL SERVICES
3612 SOUTH SHACKLEFORD RD
LITTLE ROCK, ARKANSAS 72205
PH: (501) 221-7122 FX: (501) 221-7775

DESIGNED BY: CTG DATE: APR. 15, 2022
DRAWN BY: CTG SCALE: NTS
CHECKED BY: BJW

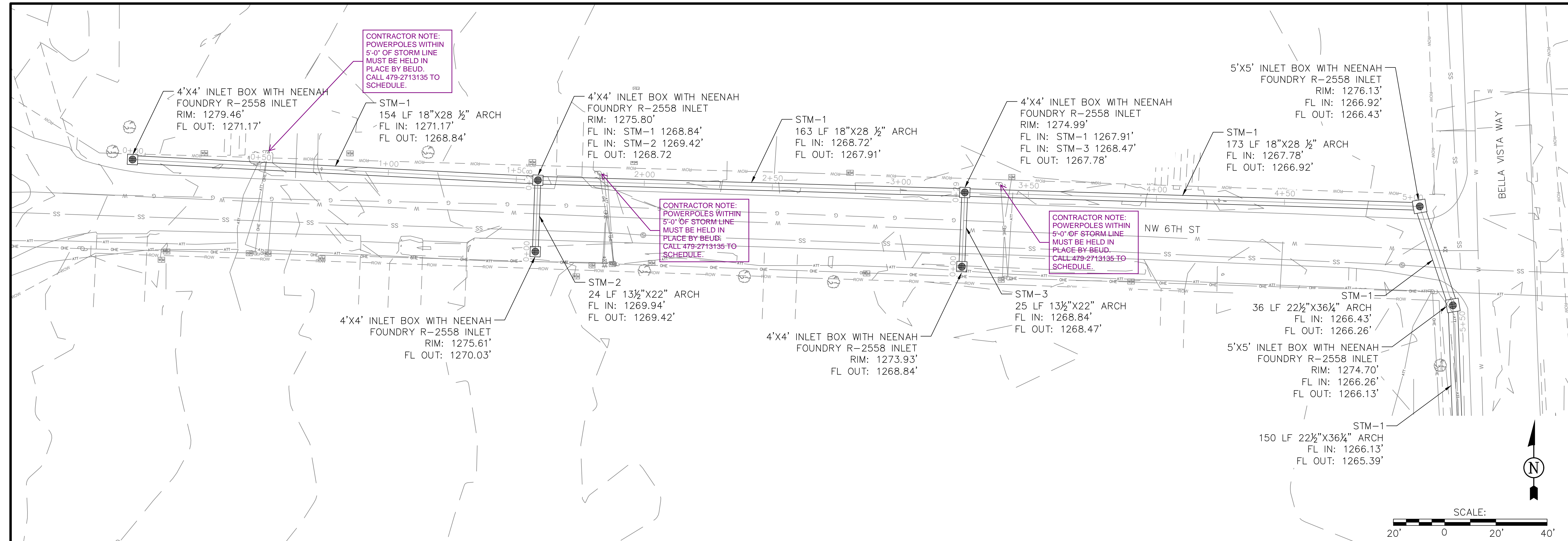
FILE: N:\BENTONVILLE CITY OF\BENV-12307 - NW 5TH AND BELLA VISTA WAY\DRAWINGS\BENV-12307-802.DWG

JOB NUMBER:
BENV-12307

SHEET NUMBER:
C2

SCHEMATIC REVIEW

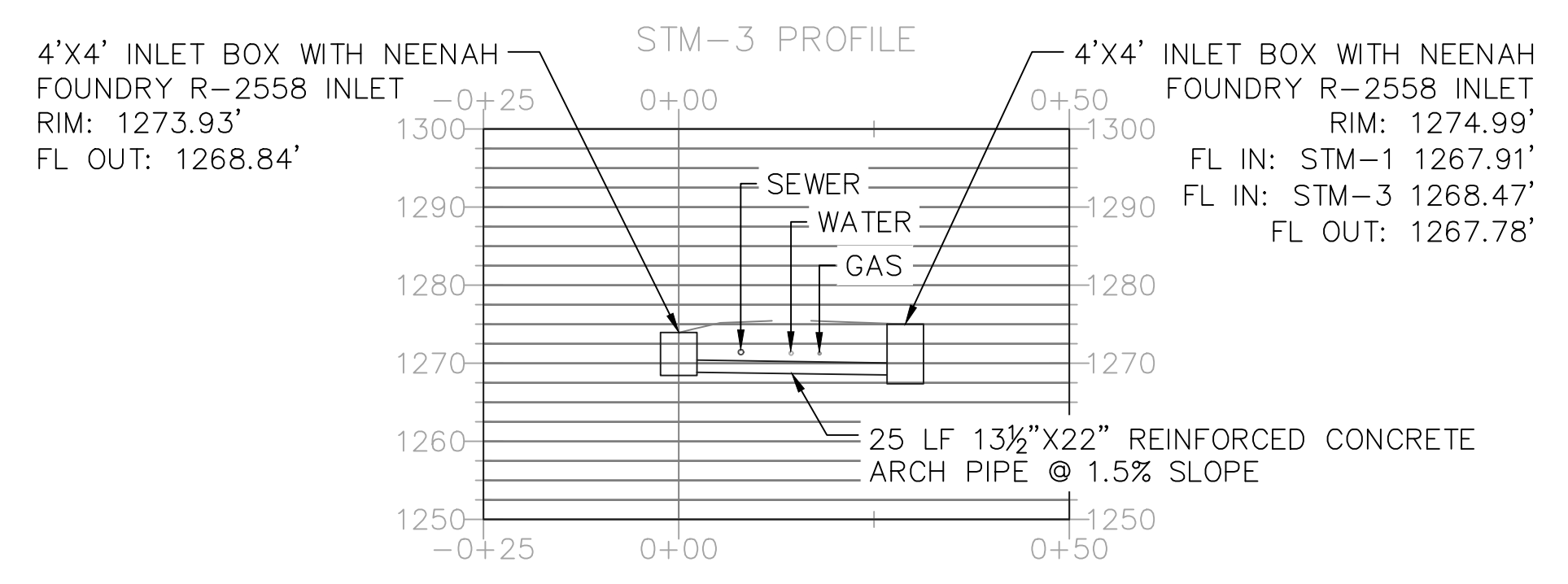
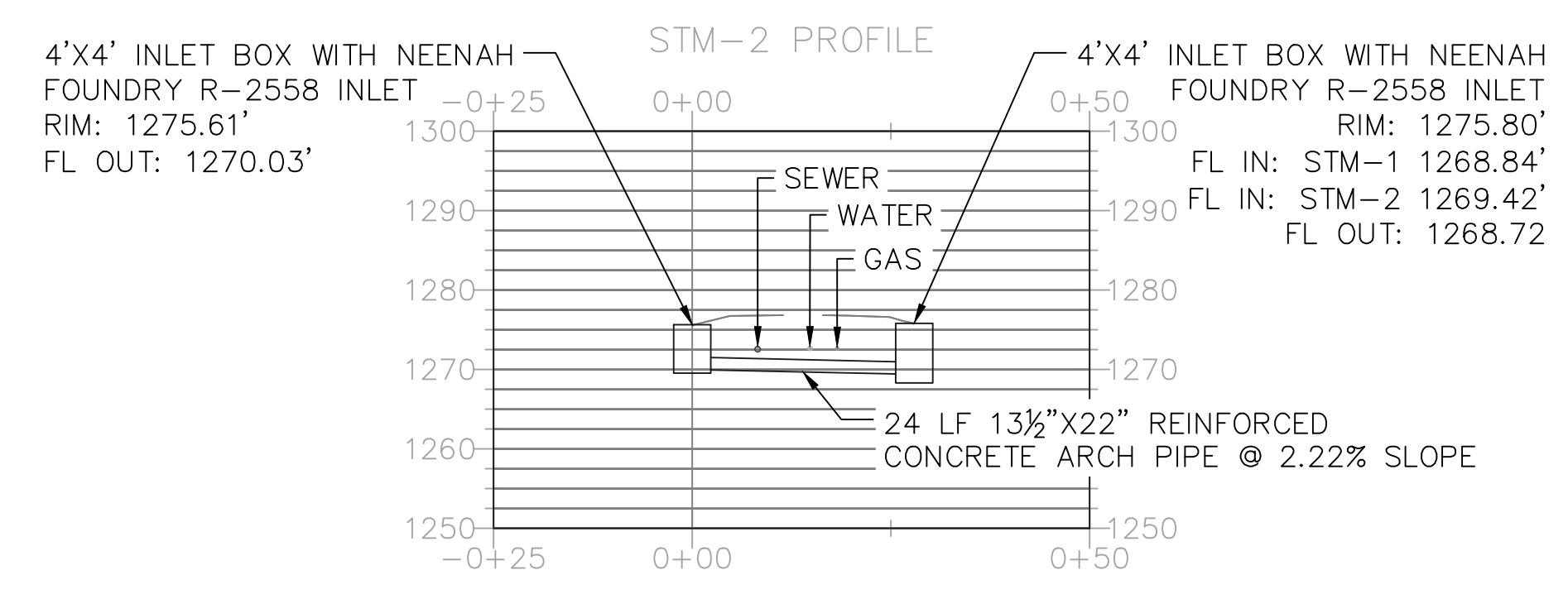
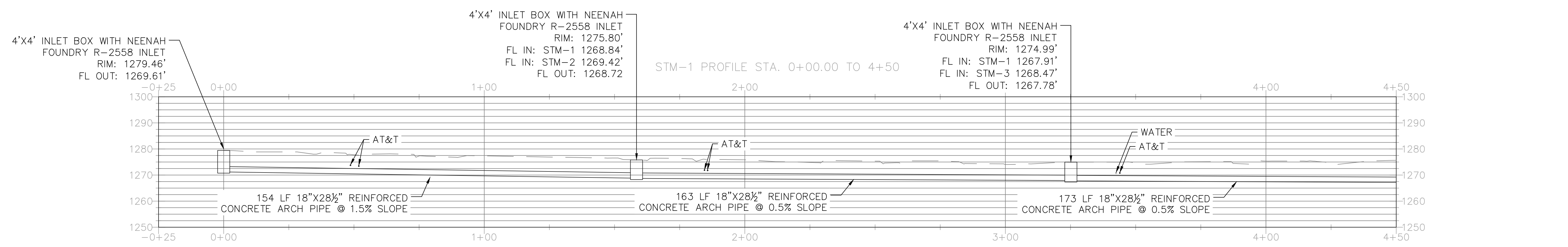
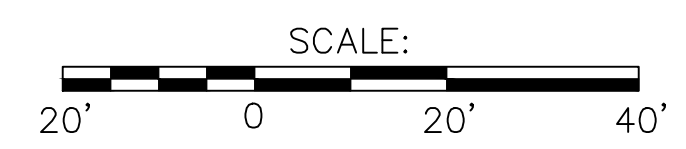
SUBMITTED FOR REVIEW



CONTRACTOR NOTE:
POWERPOLES WITHIN
5'-0" OF STORM LINE
MUST BE HELD IN
PLACE BY BEUD.
CALL 479-2713135 TO
SCHEDULE.

CONTRACTOR NOTE:
POWERPOLES WITHIN
5'-0" OF STORM LINE
MUST BE HELD IN
PLACE BY BEUD.
CALL 479-2713135 TO
SCHEDULE.

CONTRACTOR NOTE:
POWERPOLES WITHIN
5'-0" OF STORM LINE
MUST BE HELD IN
PLACE BY BEUD.
CALL 479-2713135 TO
SCHEDULE.



SHEET TITLE:
PLAN AND PROFILE SHEET (1)

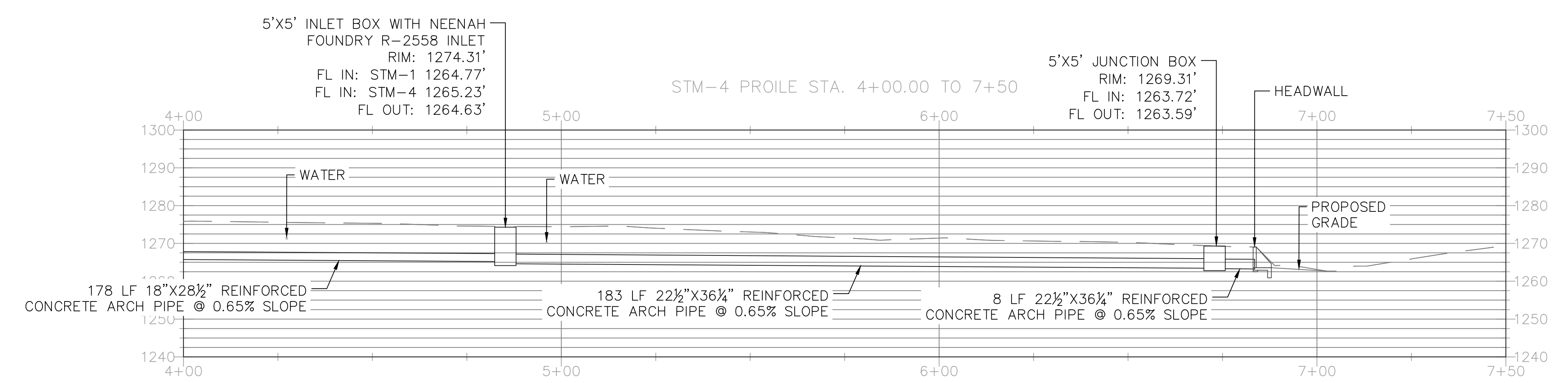
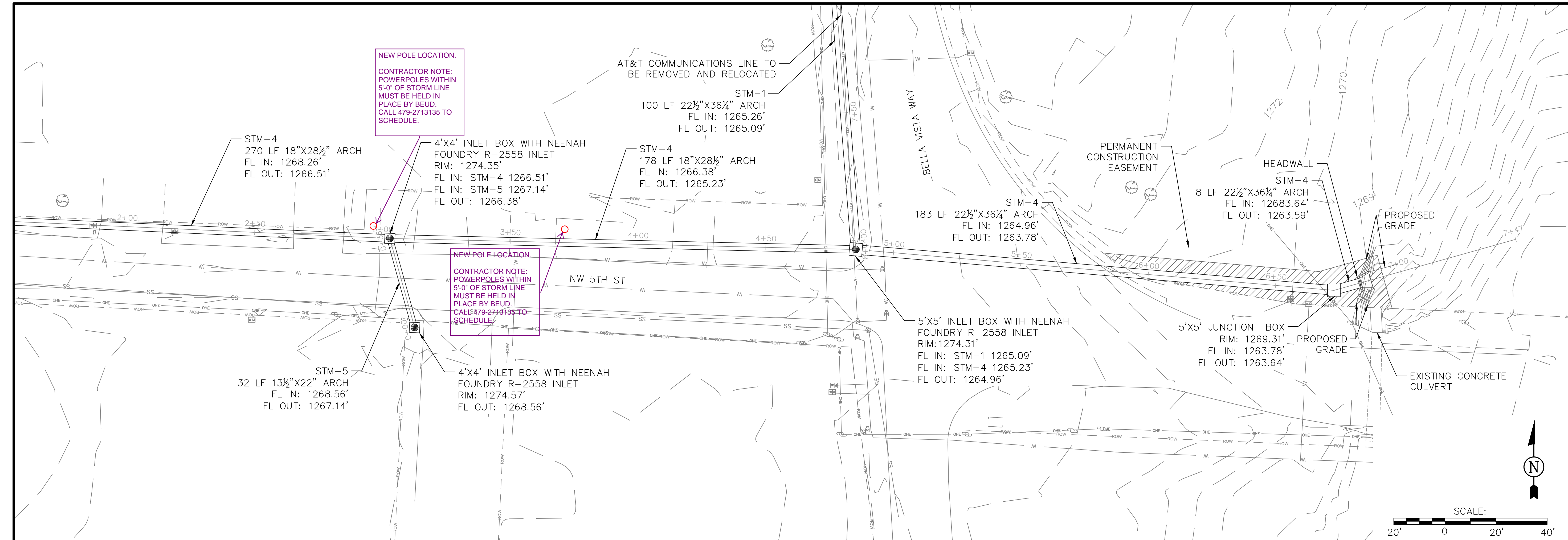
PROJECT TITLE:
DRAINAGE IMPROVEMENTS
NW 5TH & BELLA VISTA
CITY OF BENTONVILLE,
BENTONVILLE, ARKANSAS

NO.	DATE	DESCRIPTION

CIVIL ENGINEERING AND ENVIRONMENTAL SERVICES
6512 SOUTH SHACKLEFORD RD
LITTLE ROCK, ARKANSAS 72205
PH: (501) 221-7122 FX: (501) 221-7775
DESIGNED BY: CTG DATE: APR. 15, 2022
DRAWN BY: CTG SCALE: AS NOTED
CHECKED BY: BJW
FILE: N:\BENTONVILLE CITY OF BENTONVILLE\12307 - NW 5TH AND BELLA VISTA WAY\DRAWINGS\BENV-12307_BSD.DWG

JOB NUMBER:
BENV-12307
SHEET NUMBER:
C4

SUBMITTED FOR REVIEW



NEW POLE LOCATION.
CONTRACTOR NOTE: POWERPOLES WITHIN 5'-0" OF STORM LINE MUST BE HELD IN PLACE BY BEUD. CALL 479-2713135 TO SCHEDULE.

NEW POLE LOCATION.
CONTRACTOR NOTE: POWERPOLES WITHIN 5'-0" OF STORM LINE MUST BE HELD IN PLACE BY BEUD. CALL 479-2713135 TO SCHEDULE.

SHEET TITLE: PLAN AND PROFILE SHEET (4)

PROJECT TITLE: DRAINAGE IMPROVEMENTS
NW 5TH & BELLA VISTA
CITY OF BENTONVILLE
BENTONVILLE, ARKANSAS

REVISIONS:

NO.	DATE	DESCRIPTION	BY:

CIVIL ENGINEERING AND ENVIRONMENTAL SERVICES
3512 SOUTH SHACKLEFORD RD
LITTLE ROCK, ARKANSAS 72205
PH: (501) 221-7122 FX: (501) 221-7775
DESIGNED BY: CTG DATE: APR. 15, 2022
DRAWN BY: CTG SCALE: AS NOTED
CHECKED BY: BJW
FILE: N:\BENTONVILLE CITY OF BENTONVILLE\12307 - NW 5TH AND BELLA VISTA WAY\DRAWINGS\BENV-12307-802.DWG

JOB NUMBER:
BENV-12307

SHEET NUMBER:
C7

Neighbor Petition Notification Form

A common concern of neighborhood residents is the parking, volume, and speed of traffic on local residential streets. Traffic calming techniques are designed to help address these concerns.

For more information on Bentonville's Traffic Calming Policy and Committee, visit <http://bentonvillear.com/1406/Traffic-Safety-and-Signage-Committee>





Address/Intersection of Concern: NWS^m + Bella Vista Rd

Description of the Proposed Traffic Calming Request:

***Must include a statement and/or drawing describing the proposed traffic calming measures.**

Have attached

Signature below is in favor of the Request as stated on this form.

<u>Callie Wohletz</u> Resident Name (Print)	<u>302 NW H St Bentonville, AR 72712</u> Address
<u>785-393-8012</u> Phone Number	<u>calliewohletz@gmail.com</u> Email Address
 Signature	<u>2/16/26</u> Date
<u>Amanda Murtha</u> Resident Name (Print)	<u>710 NW 5th St</u> Address
<u>817-988-0227</u> Phone Number	<u>amiemurtha@gmail.com</u> Email Address
 Signature	<u>2/16/26</u> Date
<u>Anna Bryan</u> Resident Name (Print)	<u>309 Hoffman St Bentonville 72712</u> Address
<u>601-434-2352</u> Phone Number	<u>ahnaksbryan@gmail.com</u> Email Address
 Signature	<u>2/16/26</u> Date
<u>Amy Randall</u> Resident Name (Print)	<u>703 NW 6th St, Bentonville 72712</u> Address
<u>870-866-7727</u> Phone Number	<u>amyjillrandall@gmail.com</u> Email Address
 Signature	<u>2/16/26</u> Date



To: City Council
From:
Thru:
Date: March 2, 2026

Subject: Dangerous Intersection - Foxfire Lane / N Walton Boulevard / NW A Street
Tyler Harbin, tbh0002@gmail.com

1. Install a Protected Pedestrian/Bicycle Crossing or Tunnel across N. Walton Blvd.
2. Install interim traffic control and evaluate long-term traffic control measures for the intersection. I am requesting immediate pedestrian/cyclist-safety improvements at this dangerous intersection for pedestrians to safely access the nearby Slaughter Pen Trails and Razorback Greenway. According to ARDOT, average daily traffic is approx. 48,000 vehicles/day (47% increase since the opening of I-49) on N. Walton and 5,800 vehicles/day on NW A Street, which creates long queues, limited gaps for left turns, and frequent near-misses involving vehicles and pedestrians. I am requesting immediate safety measures be implemented before someone is seriously injured or worse.

Recommendation for Action:

Background:

Budget Impact:

Attachments:

1. 2025-12-1 Foxfire LN - N. Walton - NW A St_TSS Agenda Form_Signed
2. 2025-12-1 Foxfire LN - N. Walton - NW A St_TSS Petition Form_Signed



To: Traffic Safety & Signage Committee
From:
Thru:
Date: March 2, 2026

Subject: Dangerous Intersection - Foxfire Lane / N Walton Boulevard / NW A Street
Tyler Harbin, tbh0002@gmail.com

1. Install a Protected Pedestrian/Bicycle Crossing or Tunnel across N. Walton Blvd.
2. Install interim traffic control and evaluate long-term traffic control measures for the intersection. I am requesting immediate pedestrian/cyclist-safety improvements at this dangerous intersection for pedestrians to safely access the nearby Slaughter Pen Trails and Razorback Greenway. According to ARDOT, average daily traffic is approx. 48,000 vehicles/day (47% increase since the opening of I-49) on N. Walton and 5,800 vehicles/day on NW A Street, which creates long queues, limited gaps for left turns, and frequent near-misses involving vehicles and pedestrians. I am requesting immediate safety measures be implemented before someone is seriously injured or worse.

Recommendation for Action:

Background:

Budget Impact:

Attachments:

1. 2025-12-1 Foxfire LN - N. Walton - NW A St_TSS Agenda Form_Signed
2. 2025-12-1 Foxfire LN - N. Walton - NW A St_TSS Petition Form_Signed



Traffic Safety & Signage Committee Agenda Item Form

Item Details

TSS Meeting Date:		Submitted By:	
Phone:		Applicant Address:	
Email:			

Item Type (Check all that apply)

<input type="checkbox"/> Signage Request	<input type="checkbox"/> Special Event	<input type="checkbox"/> Construction	<input type="checkbox"/> Sidewalk/Trail Closure
<input type="checkbox"/> Crosswalk/Street Markings	<input type="checkbox"/> Race/Run	<input type="checkbox"/> Street/Lane Closure	<input type="checkbox"/> Other

Title, Recommendation Justification

Title:	
Action/ Recommendation & Comments	

FIRE/EMS STAND-BY REQUIRED	YES	NO
POLICE ASSISTANCE REQUIRED	YES	NO
ATTACHMENTS SUBMITTED	YES	NO

TSS AGENDA REQUEST MUST BE SUBMITTED 90-DAYS PRIOR TO THE EVENT/CLOSURE DATE

***Prior to submitting request for any Events or Race/Runs, contact Police Department:
James Boothman (479)418-8610**

PICTURE AND MAPS ARE INCLUDED ON SUBSEQUENT PAGES

***All request require a site map, race/run route map and/or possible detour map with proposed dates & times.**

***For all events, include a proposed alternative date to be approved in case of any weather incidents.**

***Traffic Calming Request (Signage, crosswalks, etc.) require a Neighbor Notification/Petition Form with submittal.**

Tyler B. Hill

Return form to Tracy Billings: tbillings@bentonvillear.com

**City of Bentonville, Arkansas
305 SW A Street
Bentonville, AR 72712**

EXAMPLE OF A COMMON OCCURENCE ON WEEKENDS & GOOD WEATHER DAYS

4PM SATURDAY 9/6/25



Neighbor Petition Notification Form

A common concern of neighborhood residents is the parking, volume, and speed of traffic on local residential streets. Traffic calming techniques are designed to help address these concerns.

For more information on Bentonville's Traffic Calming Policy and Committee, visit <http://bentonvillear.com/1406/Traffic-Safety-and-Signage-Committee>

Address/Intersection of Concern: Foxfire Lane / N Walton Boulevard / NW A Street

Description of the Proposed Traffic Calming Request:

***Must include a statement and/or drawing describing the proposed traffic calming measures.**

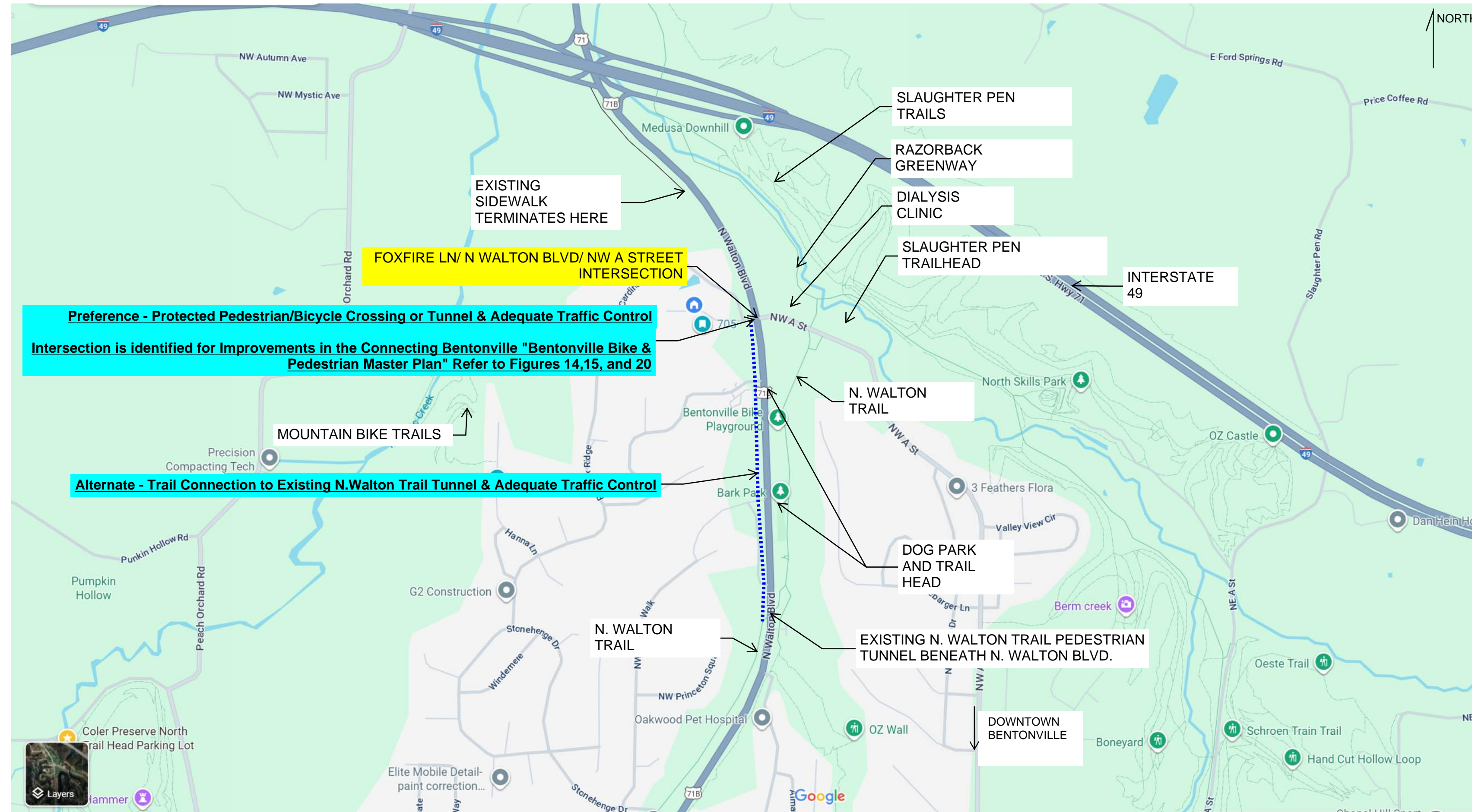
1. Install a Protected Pedestrian/Bicycle Crossing or Tunnel across N. Walton Blvd.
2. Install interim traffic control and evaluate long term traffic control measures for the intersection.

I am requesting immediate pedestrian/cyclist-safety improvements at this dangerous intersection for pedestrians to safely access the nearby Slaughter Pen Trails and Razorback Greenway. According to ARDOT, average daily traffic is approx. 48,000 vehicles/day (47% increase since the opening of I-49) on N. Walton and 5,800 vehicles/day on NW A Street, which creates long queues, limited gaps for left turns, and frequent near-misses involving vehicles and pedestrians. I am requesting immediate safety measures be implemented before someone is seriously injured or worse.

Signature below is in favor of the Request as stated on this form.

<p><u>Dustin Edwards</u></p> <p>Resident Name (Print)</p> <p><u>(512) 826-3392</u></p> <p>Phone Number</p> <p><u>[Signature]</u></p> <p>Signature</p>	<p><u>2906 Hanna Ln, Bentonville, AR 72712</u></p> <p>Address</p> <p><u>dusty.edwards@mac.com</u></p> <p>Email Address</p> <p><u>12/1/25</u></p> <p>Date</p>
<p><u>Kevin Rau</u></p> <p>Resident Name (Print)</p> <p><u>474-684-4140</u></p> <p>Phone Number</p> <p><u>[Signature]</u></p> <p>Signature</p>	<p><u>710 Foxfire Ln, Bentonville, AR 72712</u></p> <p>Address</p> <p><u>Kevyrau@gmail.com</u></p> <p>Email Address</p> <p><u>12/1/25</u></p> <p>Date</p>
<p><u>Staci Cochran</u></p> <p>Resident Name (Print)</p> <p><u>479-534-9690</u></p> <p>Phone Number</p> <p><u>[Signature]</u></p> <p>Signature</p>	<p><u>705 Foxfire LN, Bentonville, AR 72712</u></p> <p>Address</p> <p><u>Stacimcochran@gmail.com</u></p> <p>Email Address</p> <p><u>12-1-25</u></p> <p>Date</p>
<p><u>Matthew Watson</u></p> <p>Resident Name (Print)</p> <p><u>479-531-1091</u></p> <p>Phone Number</p> <p><u>[Signature]</u></p> <p>Signature</p>	<p><u>706 Foxfire Ln</u></p> <p>Address</p> <p><u>RAZORBACKFAN@gmail.com</u></p> <p>Email Address</p> <p><u>12-1-25</u></p> <p>Date</p>

FOXFIRE LN / N WALTON BLVD / NW A STREET PREFERRED IMPROVEMENTS



INTERSECTION OVERALL PLAN VIEW

FIGURE 14: RECOMMENDED BIKEWAYS MAP

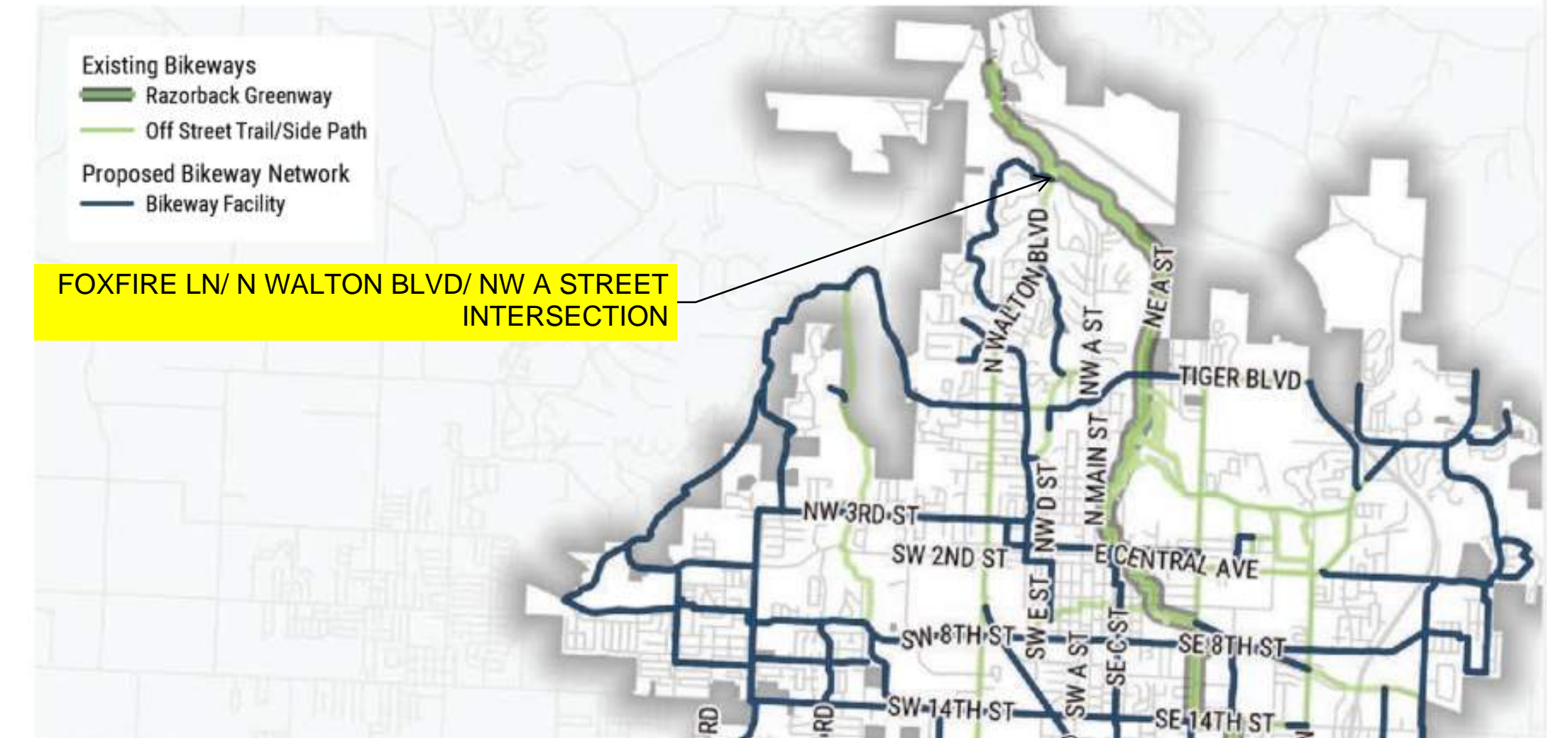


FIGURE 15: RECOMMENDED PEDESTRIAN FACILITIES MAP

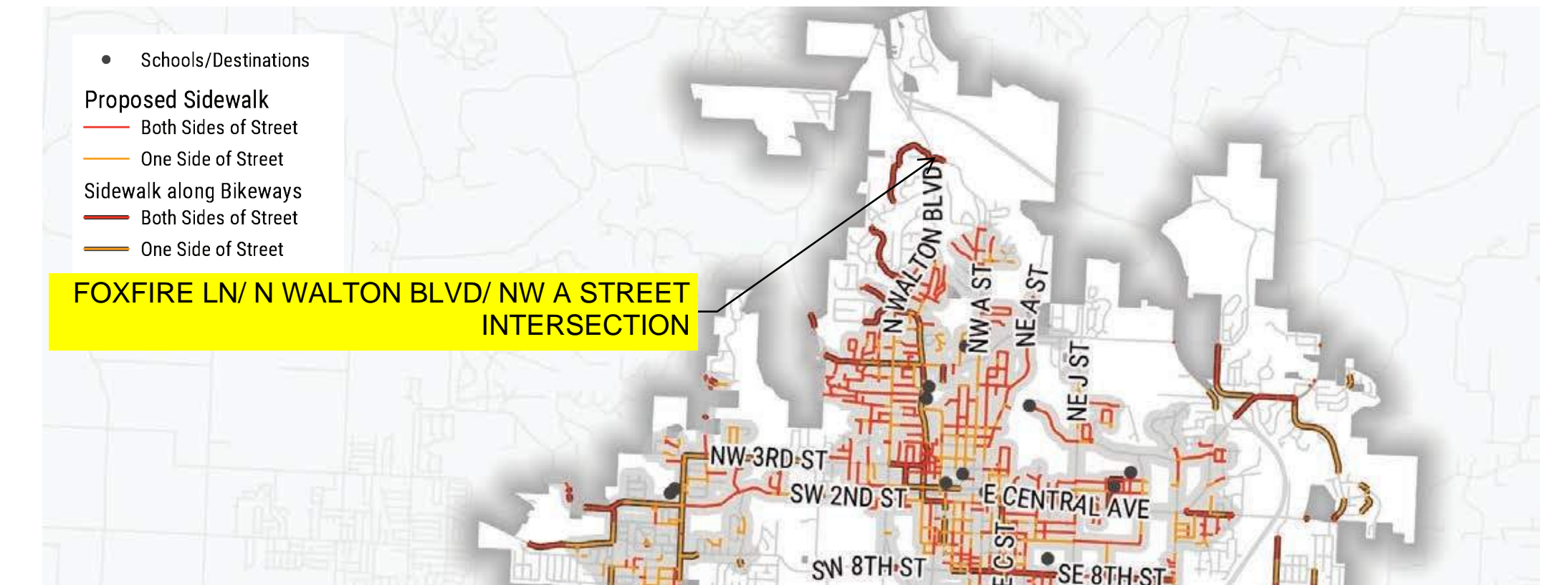
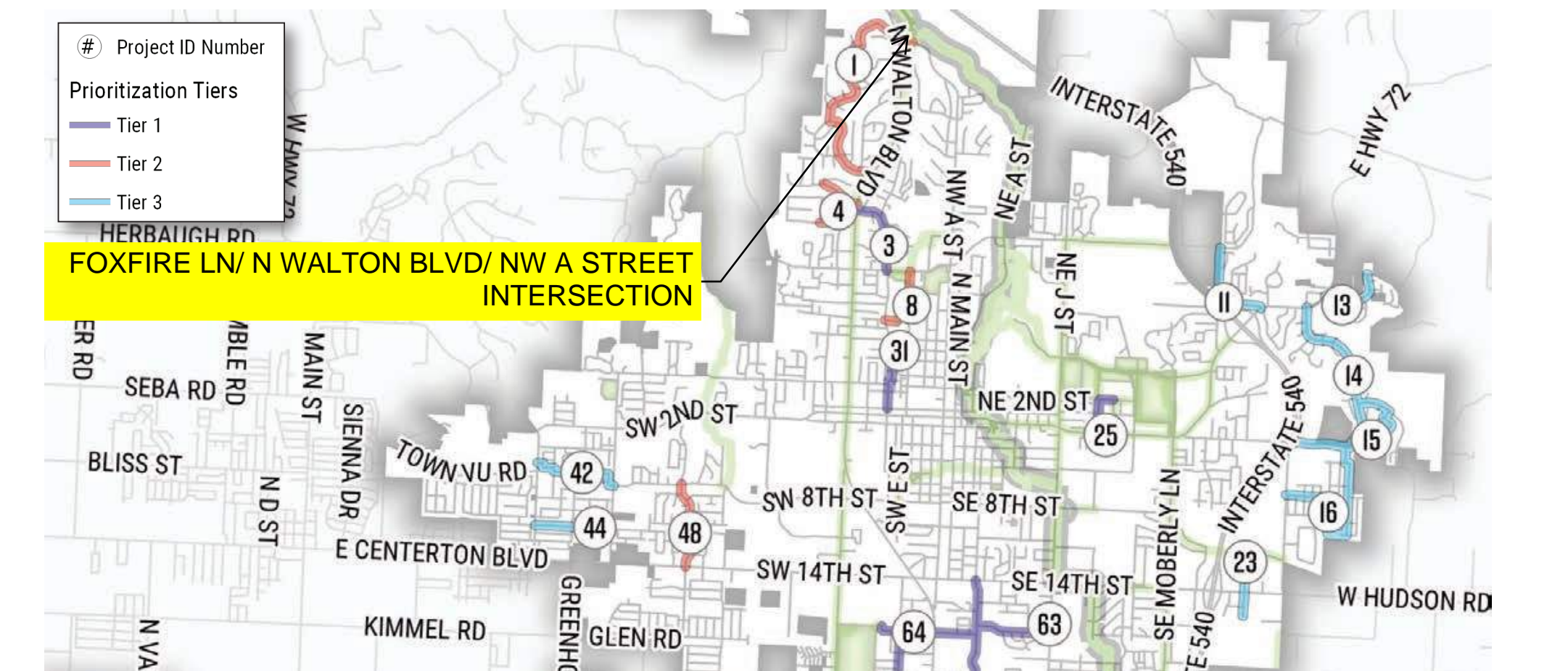


FIGURE 20: PROPOSED NEIGHBORHOOD CONNECTIONS



2021 Connecting Bentonville "Bentonville Bike & Pedestrian Master Plan" Figures

Link Here: <https://www.bentonvillear.com/DocumentCenter/View/14147/2021---Connect-Bentonville---final-low-reS?bidId=>



To: City Council
From:
Thru:
Date: March 2, 2026

Subject: OZ Kids Bike & Book Fest: 5th Annual Event
Hadi Dudley, hadi.dudley@bentonville.ar.gov

Request to close small section of Main Street on Saturday, June 27, 2026. Time: 7AM - 1PM, includes set-up and tear-down. 1500+ attendees, including children on bikes to attend this free community event. This road closure has proven to be a safe option for the festival. No rain date selected. We will delay event time or cancel in case of storm conditions. Request PD and paramedic presence.

Recommendation for Action:

Background:

Budget Impact:

Attachments:

1. Library-BBF-Traffic-Safety--Signage-Application-Form-PDF
2. Library attachment - Bike-book fest



To:	Traffic Safety & Signage Committee
From:	
Thru:	
Date:	March 2, 2026

Subject: OZ Kids Bike & Book Fest: 5th Annual Event
Hadi Dudley, hadi.dudley@bentonville.ar.gov

Request to close small section of Main Street on Saturday, June 27, 2026. Time: 7AM - 1PM, includes set-up and tear-down. 1500+ attendees, including children on bikes to attend this free community event. This road closure has proven to be a safe option for the festival. No rain date selected. We will delay event time or cancel in case of storm conditions. Request PD and paramedic presence.

Recommendation for Action:

Background:

Budget Impact:

Attachments:

1. Library-BBF-Traffic-Safety--Signage-Application-Form-PDF
2. Library attachment - Bike-book fest



Traffic Safety & Signage Committee Agenda Item Form

Item Details

TSS Meeting Date:		Submitted By:	
Phone:		Applicant Address:	
Email:			

Item Type (Check all that apply)

<input type="checkbox"/> Signage Request	<input type="checkbox"/> Special Event	<input type="checkbox"/> Construction	<input type="checkbox"/> Sidewalk/Trail Closure
<input type="checkbox"/> Crosswalk/Street Markings	<input type="checkbox"/> Race/Run	<input type="checkbox"/> Street/Lane Closure	<input type="checkbox"/> Other

Title, Recommendation Justification

Title:	
Action/ Recommendation & Comments	

FIRE/EMS STAND-BY REQUIRED	YES	NO
POLICE ASSISTANCE REQUIRED	YES	NO
ATTACHMENTS SUBMITTED	YES	NO

TSS AGENDA REQUEST MUST BE SUBMITTED 90-DAYS PRIOR TO THE EVENT/CLOSURE DATE

***Prior to submitting request for any Events or Race/Runs, contact Police Department:
James Boothman (479)418-8610**

***All request require a site map, race/run route map and/or possible detour map with proposed dates & times.**

***For all events, include a proposed alternative date to be approved in case of any weather incidents.**

***Traffic Calming Request (Signage, crosswalks, etc.) require a Neighbor Notification/Petition Form with submittal.**

Return form to Transportation Dept: sboydston@bentonvillear.com

ATTACHMENT: Street Closure Request from Bentonville Public Library

Event: **5th Annual OZ Kids® Bike & Book Fest**

Date: **Saturday, June 27, 2026**

Event time: **10AM – NOON**

Closure time #1: **8AM – 1PM: Full Street Closure:** Main Street section in front of Library for duration of festival, set up and tear down.

Train Station Park and the parking lot at the Train Station will be used for festival activations.

Closure time #2: **Rolling Street Closure:** ~15 minutes between 11:30AM - 12:00PM for kids' bike parade – route is **PENDING** (2 options attached).

Rain Date: No rain date selected. We will delay event time or cancel in case of storm conditions.

Street Closure: a small section of Main Street will allow patrons to safely participate in activities on the library's front lawn and safely cross the street to Train Station Park and parking lot at the Train Station.

The south entrance to BPL's parking lot will remain open. We can use additional barricades to allow the crosswalk to remain open for trail users.



Street Closure

Festival Activities

Library South Parking Entrance

Parade Route: a brief, rolling street closure for the patriotic kids' bike parade

Parade Option 1: Begins and ends in front of Library (one loop).

Main ST – south to SE 6th ST – north to SE A ST west to SE 3rd ST – South to Main ST

This option worked well for the rolling closure in prior years.

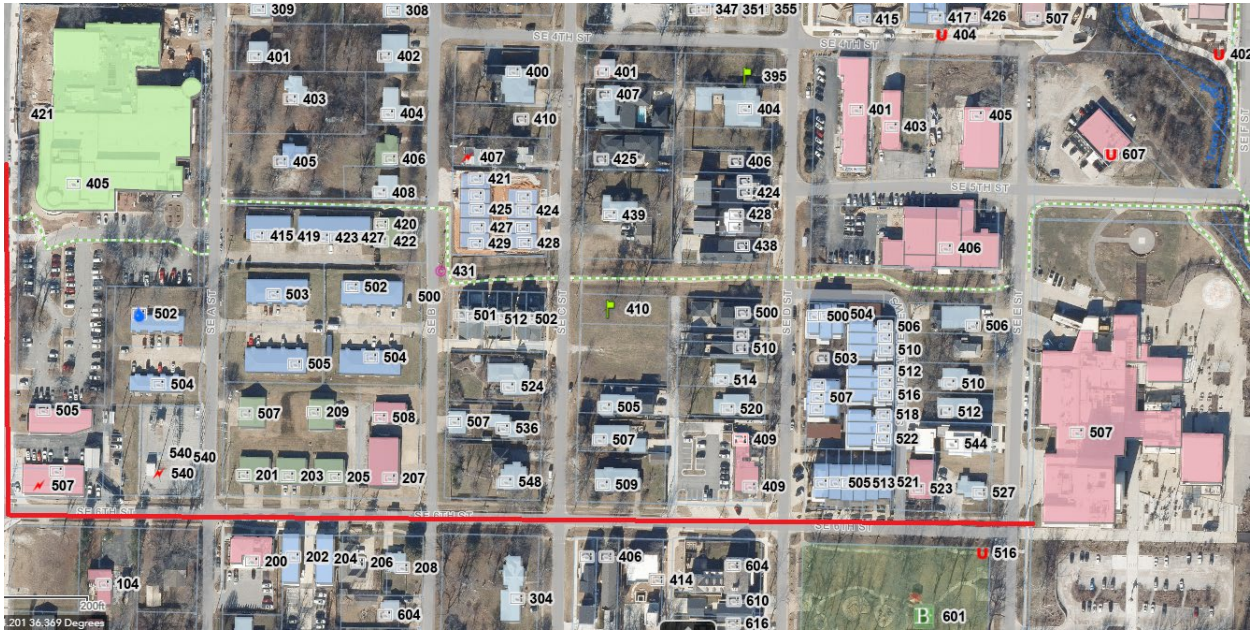


Parade Option 2: Begins at Library and ends at Momentary (1-way: point to point)

Main ST – south to SE 6th ST – east to Momentary

(a portion of the trail is also being considered)

This option depends on the availability of partnering organizations.





To: City Council
From:
Thru:
Date: March 2, 2026

Subject: Signage Placement to promote Bike fest
Jeff Nicholas, jeff@visitbentonville.com

Billboard that will be 32 square feet will be placed at the entrance of Applegate property on an existing post replacing an old billboard. This is the 5th consecutive year of this event and billboard. Mach up to come.

Recommendation for Action:

Background:

Budget Impact:

Attachments:

1. Bike Fest TSS Application



To: Traffic Safety & Signage Committee
From:
Thru:
Date: March 2, 2026

Subject: Signage Placement to promote Bike fest
Jeff Nicholas, jeff@visitbentonville.com

Billboard that will be 32 square feet will be placed at the entrance of Applegate property on an existing post replacing an old billboard. This is the 5th consecutive year of this event and billboard. Mach up to come.

Recommendation for Action:

Background:

Budget Impact:

Attachments:

1. Bike Fest TSS Application



Traffic Safety & Signage Committee Agenda Item Form

Item Details

TSS Meeting Date:		Submitted By:	
Phone:		Applicant Address:	
Email:			

Item Type (Check all that apply)

<input type="checkbox"/> Signage Request	<input type="checkbox"/> Special Event	<input type="checkbox"/> Construction	<input type="checkbox"/> Sidewalk/Trail Closure
<input type="checkbox"/> Crosswalk/Street Markings	<input type="checkbox"/> Race/Run	<input type="checkbox"/> Street/Lane Closure	<input type="checkbox"/> Other

Title, Recommendation Justification

Title:	
Action/ Recommendation & Comments	

FIRE/EMS STAND-BY REQUIRED	YES	NO
POLICE ASSISTANCE REQUIRED	YES	NO
ATTACHMENTS SUBMITTED	YES	NO

TSS AGENDA REQUEST MUST BE SUBMITTED 90-DAYS PRIOR TO THE EVENT/CLOSURE DATE

***Prior to submitting request for any Events or Race/Runs, contact Police Department:
James Boothman (479)418-8610**

***All request require a site map, race/run route map and/or possible detour map with proposed dates & times.**

***For all events, include a proposed alternative date to be approved in case of any weather incidents.**

***Traffic Calming Request (Signage, crosswalks, etc.) require a Neighbor Notification/Petition Form with submittal.**

Return form to Transportation Dept: sboydston@bentonvillear.com