Planning Commission
Agenda
September 5, 2017

I. Call to Order

II. Approval of Minutes

III. Consent Agenda

1. **Lots 1-5 Norman Park Subdivision** — **Lot Split**
   NW 'A' Street

2. **Lots 10, 11 & 12 Dogwood Acres Subdivision** — **Lot Split**
   NW 'A' Street

3. **Lots 20 & 21 Medlin Meadows Subdivision** — **Property Line Adjustment**
   2300 SE 28th Street

4. **Lots 9 & 10, Block 3, McClain Ridge @ Woods Creek Phase I Subdivision** — **Property Line Adjustment**
   7 Churchwell Drive

5. **5th Street Redevelopment** — **Large Scale Development**
   700 & 702 SE 5th Street

6. **Red Barn** — **Large Scale Development**
   NW 'A' Street

7. **Lot 7 Prime Parc Subdivision** — **Final Plat**
   5806 SW Crozier Circle

IV. New Business

1. **Chambers Bank** — **General Plan Amendment***
   Agriculture (A) to Medium Density Residential (MDR)
   Ginn Road & Brookside Road

2. **Chambers Bank & Faith, Hope & Grace Properties, LLC** — **General Plan Amendment***
   Agriculture (A) to Low Density Residential (LDR)
   Ginn Rd & N. Rainbow Farm Road

3. **King** — **Rezoning***
   (R-1, to DE)
   SE 7th Street

4. **First Baptist Church of Bentonville** — **Rezoning***
   (DN-2 & DE to DC)
   200 SW 'A' Street

*Denotes Public Hearing

5. **Lots 23, 24 & 25 Huffman Addition** **Lot Split**
   211 NW 'D' Street

6. **Stracener** **Sidewalk Waiver**
   9084 Lee Harris Road

7. **O'Brate** **Sidewalk Waiver**
   805 Kings Drive

8. **Adair** **Sidewalk Waiver**
   NW Park Drive

9. **I Street Luxury Apartments** **Large Scale Development Ext.**
   4000 SW 'I' Street

10. **Adoption of the Medical Marijuana** **Ordinance***

V. Other Business

a. **Planning Commission Training, September 27th from 8:30am to 4:30pm @ the Arvest Conference Center.**

VI. Planner's Report

VII. Adjournment

*Denotes Public Hearing

Planning Commission
Minutes
August 15, 2017

Meeting called to order at 5:00 p.m.

Present: Joe Haynie, Jim Grider, Elaine Kerr, Richard Binns, Scott Eccleston, and Rod Sanders
Absent: Tregg Brown
Staff: Beau Thompson and Jon Stanley

Motion by Mr. Haynie, seconded by Mr. Grider to approve the minutes of August 1, 2017 as written
Approved 6-0

Consent Agenda

1. Lots 1 & 2, Block 3, El Contento Addition — Lot Split
   Northwest 3rd Street & Southwest 2nd Street
2. Best Joy Office — Large Scale Development
   3005 Southeast 'J' Street
3. Club Tan — Large Scale Development
   1301 South Walton Boulevard

Approved 6-0

New Business

Item #1
Aurora Development, LLC: Rezoning, C-2, General Commercial to C-3, Central Commercial, 1118 Southwest 2nd Street
Jon Stanley reads the staff report.
Opened public hearing
Dana Bolin speaks.
Closed public hearing
Approved 6-0

Item #2
Mathias: Rezoning, R-1, Single Family Residential to DN-2, Downtown Medium-Density Residential, Northwest 5th Street
Jon Stanley reads the staff report.
Opened public hearing
Richard Smith, of 501 North Main Street, asks if they could use it for a two-family home. Mr. Thompson says yes. Mr. Smith asks if they can make sure the character matches the existing houses.
Richard Well, of North Main Street, states the property is not large enough for two dwellings.
Closed public hearing
Approved 6-0

Item #3
Bowser Shattuck Group, LLC: Rezoning, R-1, Single Family Residential to DN-2, Downtown Medium-Density Residential, Northwest 'A' Street
Jon Stanley reads the staff report.
Opened public hearing
No public comments
Closed public hearing
Approved 6-0

Item #4
Bentonville Islamic Center: Conditional Use, 1801 Southwest 2nd Street
Jon Stanley reads the staff report.
Opened public hearing
No public comments
Closed public hearing
Approved 6-0

Item #5
The Neighborhood Church: Conditional Use, 2702 Southwest 'I' Street
Jon Stanley reads the staff report.
Opened public hearing
No public comments
Closed public hearing
Approved 6-0

Item #6
Lots 27 & 28 Straube Business Park: Lot Split, 5300 Southwest Regional Airport Boulevard
Jon Stanley reads the staff report.
Approved 6-0

Item #7
Gateway Park Warehouse 4: Large Scale Development, 5300 Southwest Regional Airport Boulevard
Jon Stanley reads the staff report.
Motion by Mr. Grider, seconded by Mr. Eccleston to approve the Waiver Request for Landscaping, Screening, & Buffering
Approved 6-0
Large Scale Development
Approved 6-0

Item #8
Helen Walton Children's Enrichment Center: Large Scale Development, 309 Northeast 'J' Street
Jon Stanley reads the staff report.
Motion by Mr. Grider, seconded by Mr. Haynie to approve the Waiver Request for Design Standards-Materials
Approved 6-0
Large Scale Development
Approved 6-0

Other Business

Planning Commission Training will be held on September 27th from 8:30am to 4:30pm at the Arvest Conference Center

Election of Officers
Chairperson
Motion by Mr. Grider, seconded by Mr. Eccleston to nominate Mr. Sanders
Approved 6-0
Vice Chairperson
Motion by Mr. Grider, seconded by Mr. Eccleston to nominate Mr. Binns
Approved 6-0
Secretary
Motion by Mr. Haynie, seconded by Mr. Grider to nominate Mr. Brown
Approved 6-0

Motion by Mr. Grider, seconded by Mr. Haynie to adjourn
Meeting adjourned

Ali Worley
*A full recording of this meeting can be obtained from the City of Bentonville Planning Department.

Lots 1-5, Norman Park Subdivision

NW A Street
PC Date: 9/5/2017
Reviewer: Jon Stanley, Planner

Project Number	17-05000029
Applicant / Current Owner	Bowser Shattuck Group, LLC 1402 SW Susanna Street Bentonville, AR 72712
Site Area	0.94+/- acres
Current Zoning	DN-2, Downtown Medium-Density Residential
Future Land Use Map Designation	Downtown Medium-Density Residential (D-MDR)

http://geo.bentonvillear.com/mgweb/PZpending/

Location Map

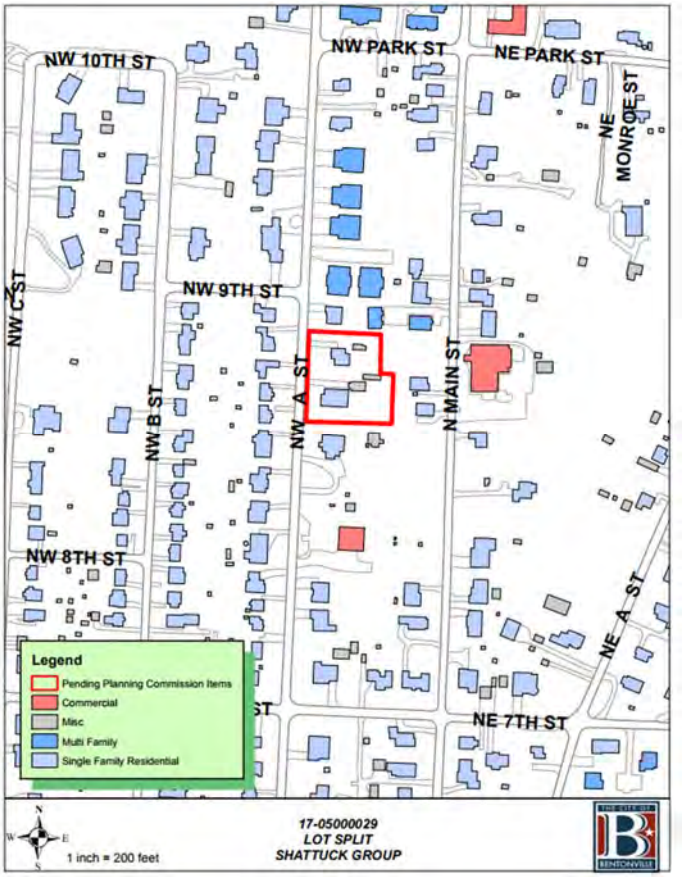

Property Description

This property is the location of two DN-2, Downtown Medium Density Residential, zoned lots that face onto NW A Street. Adjacent zonings include R-1, Single Family Residential on all adjacent sides and R-3, Medium Family Residential to the northeast and east.

Project Details

The applicant has submitted a proposal for a lot split that will create five new lots from two un-platted parcels. The new lots will be known as Lot 1 (0.18 acres), Lot 2 (0.16 acres), Lot 3 (0.19 acres), Lot 4 (0.23 acres) and Lot 5 (0.18 acres) of Norman Park Subdivision. Per the requirements of the Master Street Plan, right-of-way will be dedicated along NW A Street. A private cross access easement will be provided for each lot to access NW A Street at a single location. None of the new lots will have direct access to NW A Street. All lots have access to public utilities and a public street.

Projected Traffic Impact

The proposed lot split will not adversely impact traffic in the area. The property is located within the downtown area where the existing street grid network will provide adequate options for ingress and egress.

Utility Infrastructure

Per the GIS website, water and sewer are available to this site.

Drainage Report

A drainage report is not required.

Waivers

No waivers requested.

Conclusion

In conclusion, this lot split does meet the minimum requirements of the subdivision regulations.

Standard Conditions of Approval

1. Provide a digital copy of the plat.
2. All technical review comments before requesting a building permit.

NOTES

- **Sidewalks.** Sidewalk installation will be the responsibility of individual lot owners at the time of building permit.

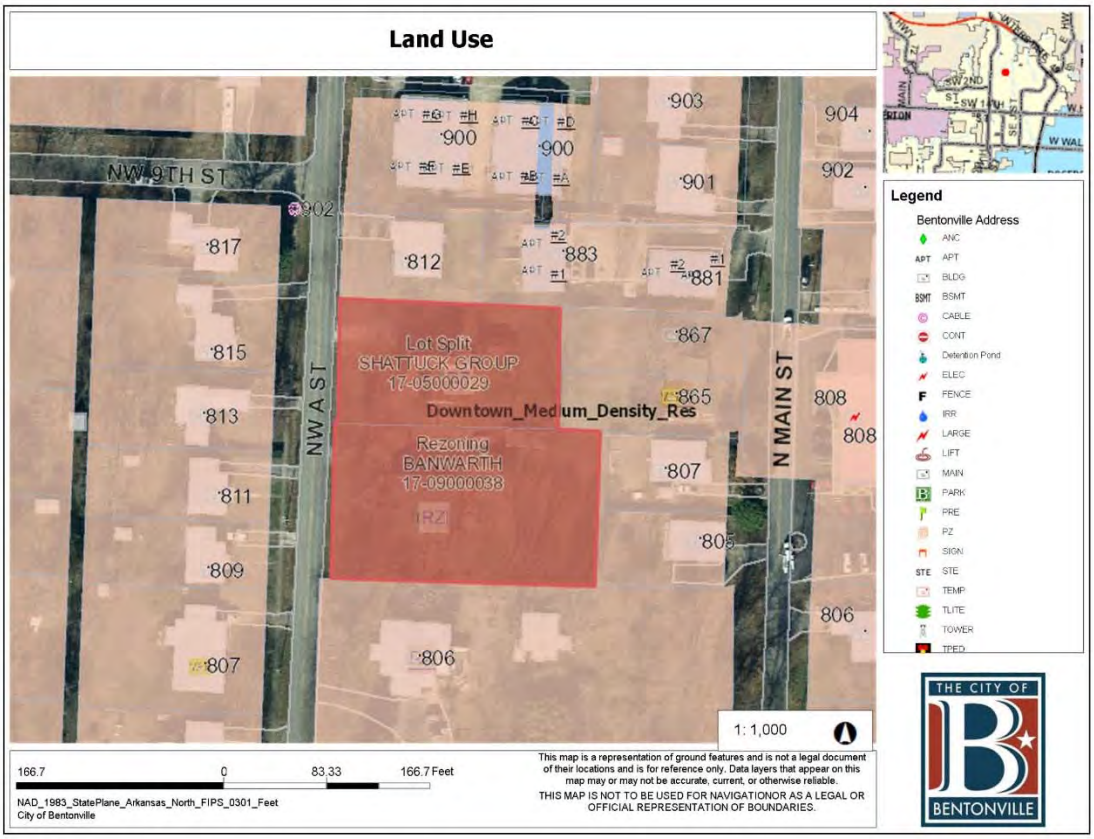
Land Use
NW 9TH ST
NW A ST
N MAIN ST
Lot Split
SHATTUCK GROUP
17-05000029
Downtown_Medium_Density_Res
Rezoning
BANWARTH
17-09000038
IRZ
900
903
904
902
901
817
812
883
881
867
815
865
808
813
807
811
805
809
806
1: 1,000
166.7
0
83.33
166.7 Feet
NAD_1983_StatePlane_Arkansas_North_FIPS_0301_Feet
City of Bentonville
This map is a representation of ground features and is not a legal document of their locations and is for reference only. Data layers that appear on this map may or may not be accurate, current, or otherwise reliable.
THIS MAP IS NOT TO BE USED FOR NAVIGATIONOR AS A LEGAL OR OFFICIAL REPRESENTATION OF BOUNDARIES.
Legend
Bentonville Address
ANC
APT
BLDG
BSMT
CABLE
CONT
Detention Pond
ELEC
FENCE
IRR
LARGE
LIFT
MAIN
PARK
PRE
PZ
SIGN
STE
TEMP
TLITE
TOWER
TPED
THE CITY OF
BENTONVILLE

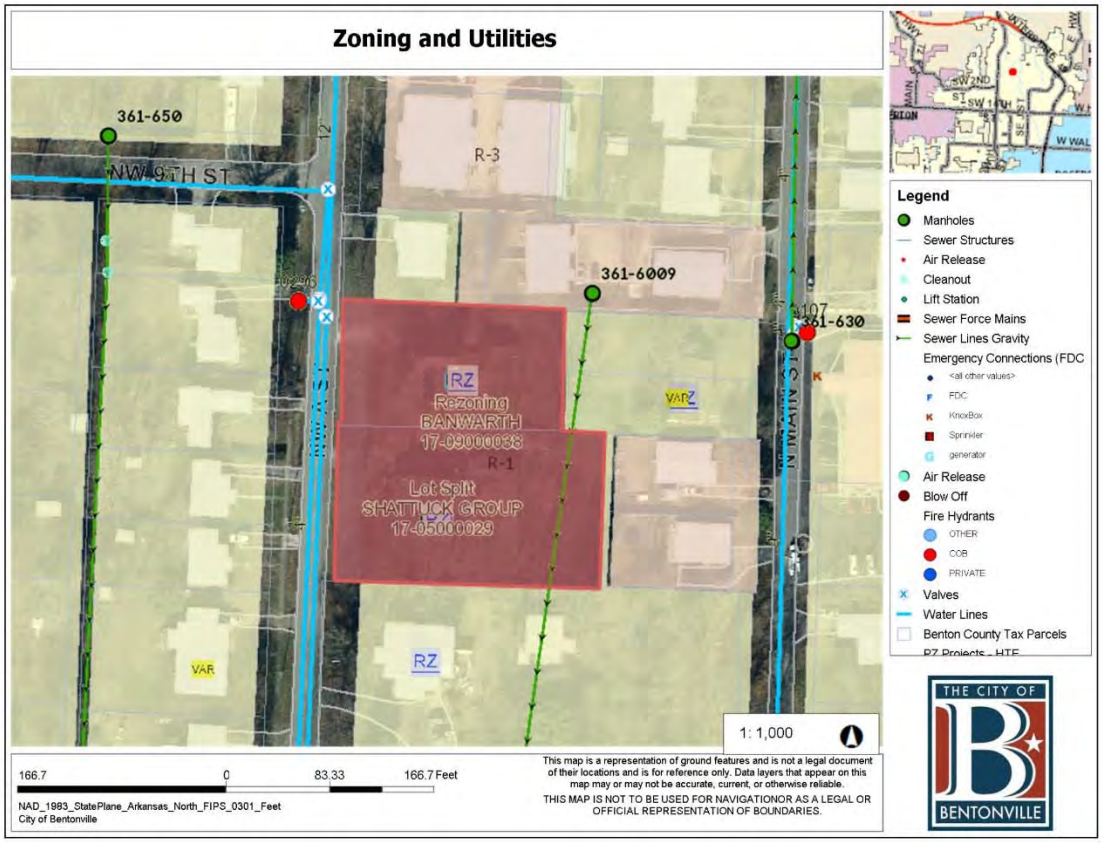
Zoning and Utilities
361-650
NW 9TH ST
R-3
361-6009
361-630
IRZ
Rezoning
BANWARTH
17-09000038
R-1
Lot Split
SHATTUCK GROUP
17-05000029
VARZ
VAR
RZ
N MAIN ST
1: 1,000
166.7
0
83.33
166.7 Feet
NAD_1983_StatePlane_Arkansas_North_FIPS_0301_Feet
City of Bentonville
This map is a representation of ground features and is not a legal document of their locations and is for reference only. Data layers that appear on this map may or may not be accurate, current, or otherwise reliable.
THIS MAP IS NOT TO BE USED FOR NAVIGATIONOR AS A LEGAL OR OFFICIAL REPRESENTATION OF BOUNDARIES.
Legend
Manholes
Sewer Structures
Air Release
Cleanout
Lift Station
Sewer Force Mains
Sewer Lines Gravity
Emergency Connections (FDC
<all other values>
FDC
KnoxBox
Sprinkler
generator
Air Release
Blow Off
Fire Hydrants
OTHER
COB
PRIVATE
Valves
Water Lines
Benton County Tax Parcels
THE CITY OF
BENTONVILLE

Drainage Easement Note;

There may not be fences or any other structures built in any drainage easements.

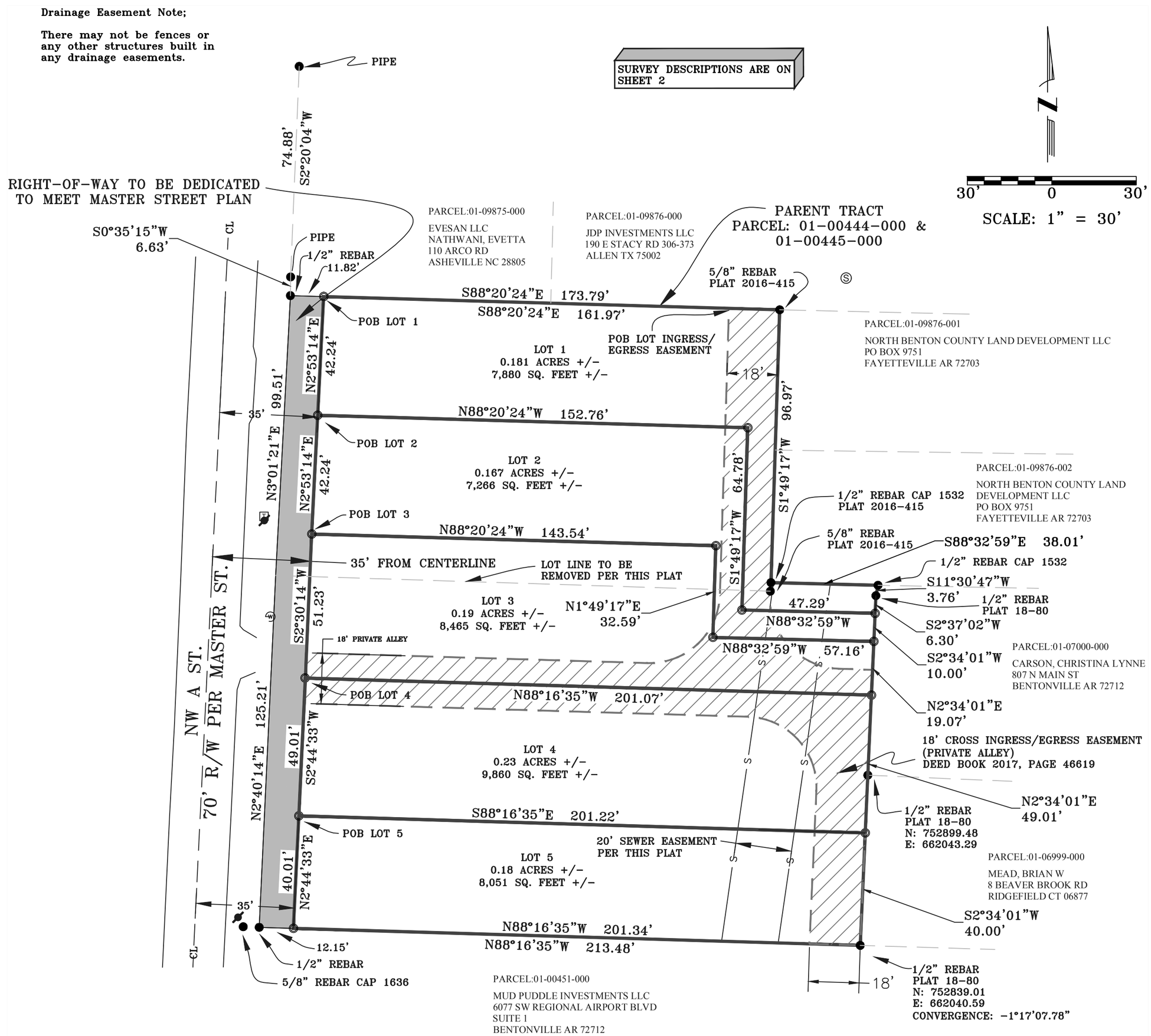

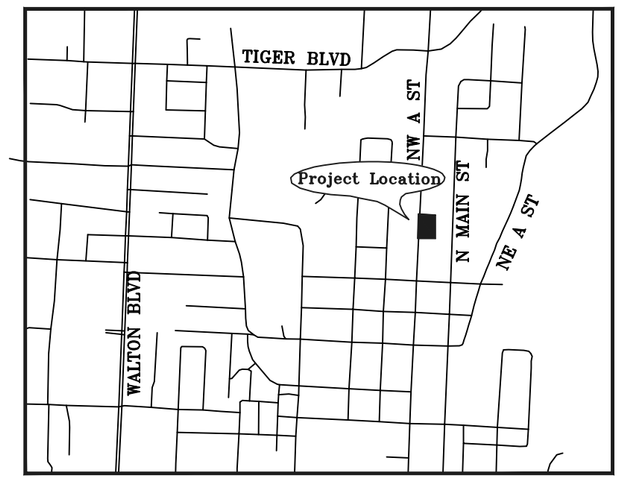

VICINITY MAP
NOT TO SCALE

LEGEND

- MONUMENT FOUND (AS NOTED)
- MONUMENT SET (AS NOTED)
- UTILITY POLE
- TELEPHONE RISER
- WATER METER
- SANITARY SEWER MANHOLE
- PROPERTY LINES
- SEWER EASEMENT
- EXISTING CROSS INGRESS/EGRESS EASEMENT
- RIGHT-OF-WAY DEDICATED

CERTIFICATE OF OWNERSHIP

WE THE UNDERSIGNED, OWNERS OF THE REAL ESTATE SHOWN AND DESCRIBED HEREON, DO HEREBY CERTIFY THAT WE HAVE LAID OFF, PLATTED, AND SUBDIVIDED AND HEREBY LAY OFF, PLAT, SUBDIVIDE SAID REAL ESTATE IN ACCORDANCE WITH THIS PLAT AND DO HEREBY DEDICATE TO THE USE OF THE PUBLIC THE STREETS, ALLEYS, DRIVES, EASEMENTS, ECT. AS SHOWN ON SAID PLAT.

DATE OF EXECUTION: _____

SIGNED: _____
BOWSER SHATTUCK GROUP LLC.

NOTARY

STATE OF _____

COUNTY OF _____

SUBSCRIBED AND SWORN BEFORE ME THIS ___

DAY OF _____

MY COMMISSION EXPIRES:
_____

CERTIFICATE OF APPROVAL

PURSUANT TO THE BENTONVILLE SUBDIVISION REGULATION AND ALL OTHER CONDITIONS AND APPROVAL HAVING BEEN COMPLETED, THIS DOCUMENT IS HEREBY ACCEPTED, THIS CERTIFICATE IS HEREBY EXECUTED UNDER THE AUTHORITY OF THE SAID RULES AND REGULATIONS.

DATE OF EXECUTION:
_____

SIGNED_____
BENTONVILLE PLANNING COMMISSION CHAIRMAN

SIGNED _____
MAYOR CITY OF BENTONVILLE

SIGNED _____
CITY CLERK, CITY OF BENTONVILLE

SURVEY CERTIFICATION

I LEONARD GABBARD, HEREBY CERTIFY THIS PLAT CORRECTLY REPRESENTS A BOUNDARY SURVEY MADE BY BE AND BOUNDARY MARKERS AND LOT CORNERS SHOWN HEREON ACTUALLY EXIST AND THEIR LOCATION, TYPE AND MATERIAL ARE CORRECTLY SHOWN AND ALL MINIMUM REQUIREMENTS OF THE ARKANSAS MINIMUM STANDARDS FOR LAND SURVEYORS HAVE BEEN MET.

_____ _____
LEONARD F. GABBARD DATE

Surveyor's Certification to Accuracy:

By affixing my seal and signature to this survey plat I do hereby certify that the legal description shown hereon is true and accurate and furthermore that this plat and survey depicted herein meets the minimum requirements for Land Surveys As put forth in the Arkansas Standards of Practice For Property Boundary Surveys and Plats dated August 8, 1982 Rev. May 8, 1992 Rev. March 14, 1996 Rev (May 21, 2009) Updated 1-24-08 Updated 8-25-08 by Everett Rowland 'State Surveyor, Land Surveys Division'

Notes:

1. Except as specifically stated or shown on this plat, the survey does not purport to reflect any of the following which may be applicable to the subject real estate:

   Easements, other than possible easements which were visible at the time of making of this survey; building setback lines; restrictive covenants; subdivision restrictions; zoning or other land-use regulations, or any other facts which an accurate and current title search may disclose.

2. This plat represents a Lot Split survey of the parcel recorded in Deed Records, Book 2017, Page 37522 & Book 2017, Page 37375 at the courthouse in Benton County, Arkansas.

3. The contractor must determine that proposed structures are clear of all boundary lines, easements, and meet building setback requirements before construction begins.

4. Basis of Bearings: Arkansas State Plane System North Zone (NAD 83).

5. This survey is valid only if the drawing includes the seal and signature of the surveyor.

6. No abstract of title, nor title commitment, nor results of title searches were furnished the surveyor. There may exist other documents of record which would affect this parcel.

7. This property is zoned DN-2.

8. (BY GRAPHICAL PLOTTING ONLY)
   This property shown hereon lies within FLOOD ZONE "X" as shown on FEMA Flood Insurance Rate Map number 05007C0090J with an effective date of September 28, 2007 areas determined to be outside the 500 year Flood Plain.

NOTES:

Before any work in the Right-of-Way commences, Contractor and Owner is to contact the City of Bentonville Engineering and Transportation Departments and notify said departments on the intent and type of the work that will take place with-in the Right-of-Way.

Owner/Developer shall coordinate with all local utilities to insure each lot has water, sewer and electric service.

Sidewalks shall be the responsibility of the builder/owner at the time of building permit issuance.

All Lots shall not have direct access to NW A Street.

20' Utility Easement on exterior lot lines and 15' Utility Easement centered on interior lot lines.

All structures must maintain minimum of 20' clearance from all electric lines.

DN-2									
BUILDING TYPE		FRONT YARD SETBACK		CS CORNER SIDE YARD SETBACK		S INFERIOR SIDE YARD SETBACK			R REAR YARD SETBACK
		F1 MIN.	F2 MIN.	MIN.	MAX.	TOTAL MIN.	YARD 1	YARD 2	
SINGLE-FAMILY-LOT > 50' & TWO-FAMILY	WITH ALLEY ACCESS	15'	25'	12'	N/A	30% OF LOT WIDTH	5'	REMAINDER OF TOTAL, BUT NO LESS THAN 5'	25'
	WITHOUT ALLEY ACCESS	15'	25'	12'	N/A	25% OF LOT WIDTH	10'	REMAINDER OF TOTAL, BUT NO LESS THAN 5'	25'
SINGLE-FAMILY-LOT WIDTH < 50' & TWO-FAMILY		15'	25'	12'	N/A	25% OF LOT WIDTH	5'	REMAINDER OF TOTAL, BUT NO LESS THAN 5'	25'
TOWNHOUSE CLUSTER: BLOCK-END		15'	25'	12'	N/A	N/A	10'	10'	25'

JAMES LAYOUT SERVICES, LLC NO. 2389 · CERTIFICATE OF AUTHORIZATION · ARKANSAS SURVEYOR

REGISTERED STATE OF ARKANSAS NO. 1204 DATE SIGNATURE LEONARD F. GABBARD PROFESSIONAL LAND SURVEYOR

Owner/Developer
BOWSER SHATTUCK GROUP LLC
1402 SE SUSANA ST.
SUITE 06
BENTONVILLE, AR 72712

Engineer/Surveyor
JAMES LAYOUT SERVICES, LLC
7601 W. WEDINGTON DRIVE
FAYETTEVILLE, AR 72704

CITY OF BENTONVILLE PROJECT NUMBER: 17-05000029

RECORDING INFO

LOT SPLIT
CREATING LOTS
1-5 OF NORMAN PARK SUBDIVISION

LOCATION: 808 & 810 NW A STREET BENTONVILLE, AR 72712
FILENAME: 17-121 SPLIT
OWNER/DEVELOPER: BOWSER SHUTTUCK GROUP LLC
JOB NO.: 17-121
DRAWN BY: NSR
CHECKED BY: LFG
SCALE: AS SHOWN
DATE: 07/06 2017

James Layout Services, LLC
P.O. Box 611
Farmington, Arkansas 72730
Telephone: (479) 439-9929
survey@jlsnwa.com

JLS

SHEET NO.

1 OF 2

Lots 10-13, Dogwood Acres Subdivision

NW A Street
PC Date: 9/5/2017
Reviewer: Jon Stanley, Planner

Project Number	17-05000030
Applicant / Current Owner	C Street properties PO Box 1860 Bentonville, AR 72712
Site Area	44.9+/- acres
Current Zoning	PRD, Planned Residential Development
Future Land Use Map Designation	Low Density Residential (LDR)

http://geo.bentonvillear.com/mgweb/PZpending/

Location Map

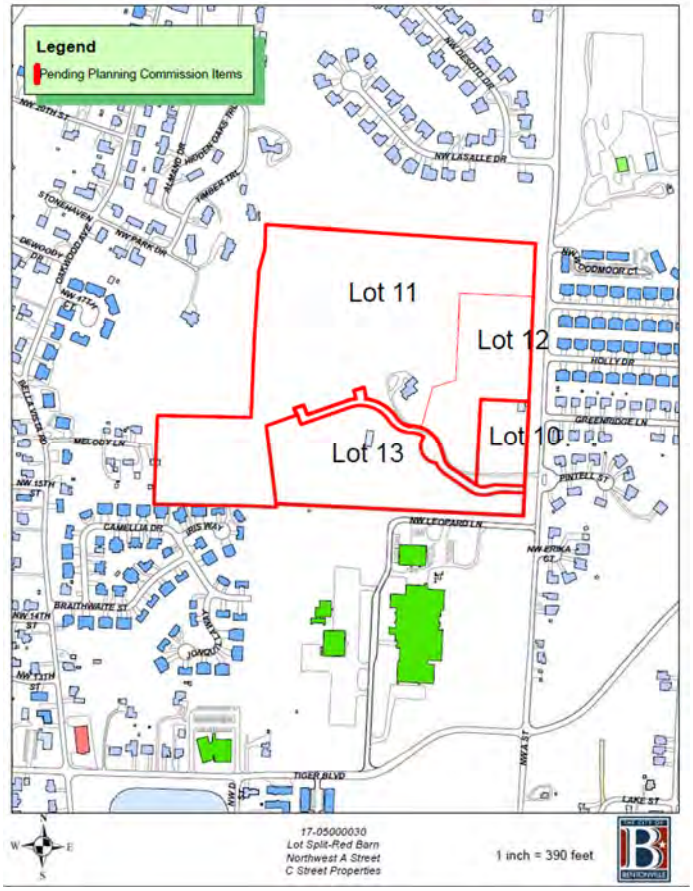

Property Description

This property is the location of three vacant parcels in a low density residential area. The property fronts NW A Street and lies directly north of Lincoln Junior High School. The southwest corner of the property contains a tributary to Hidden Springs Creek.

Project Details

The applicant has submitted a proposal for a lot split that will create 4 new lots from one existing lot and three un-platted parcels. The new lots will be known as Lot 10 (2.21 acres), Lot 11 (26 acres), Lot 12 (6 acres) and Lot 13 (8.76 acres) of Dogwood Acres Subdivision. Per the requirements of the Master Street Plan, right-of-way will be dedicated along NW A Street. Right-of-way will also be dedicated for the construction of a new public street that will provide access to the interior of the property. There are various utility easements being dedicated with the plat to serve each of the new lots. All lots have access to public utilities and a public street.

Projected Traffic Impact

Please reference the traffic analysis for the proposed development as submitted by Peters & Associates Engineers, Inc.

Utility Infrastructure

Per the GIS website, water and sewer are available to this site.

Drainage Report

A drainage report is not required.

Waivers

No waivers requested.

Conclusion

In conclusion, this lot split does meet the minimum requirements of the subdivision regulations.

Standard Conditions of Approval

1. Provide a digital copy of the plat.
2. All technical review comments before requesting a building permit.

NOTES

- **Sidewalks.** Sidewalk installation will be the responsibility of individual lot owners at the time of building permit.

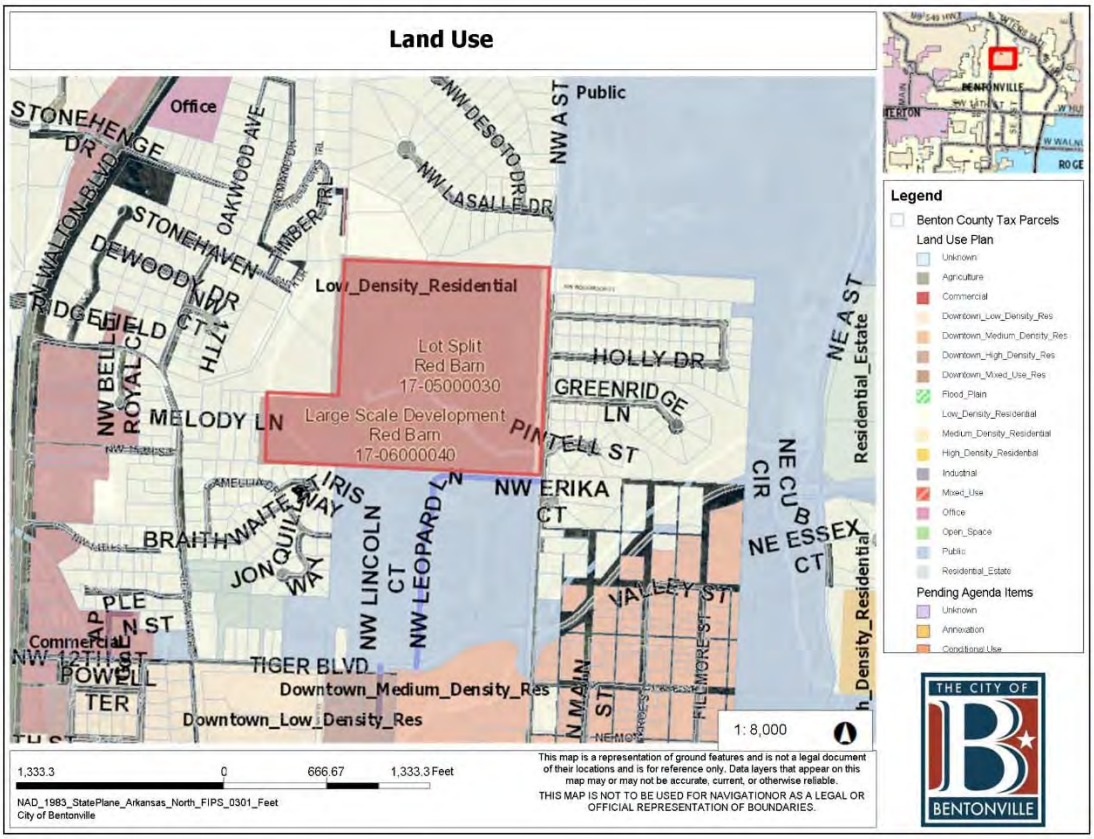
Land Use
Office
Public
Low_Density_Residential
Lot Split
Red Barn
17-05000030
Large Scale Development
Red Barn
17-06000040
Commercial
Downtown_Medium_Density_Res
Downtown_Low_Density_Res
Residential_Estate
Legend
Benton County Tax Parcels
Land Use Plan
Unknown
Agriculture
Commercial
Downtown_Low_Density_Res
Downtown_Medium_Density_Res
Downtown_High_Density_Res
Downtown_Mixed_Use_Res
Flood_Plain
Low_Density_Residential
Medium_Density_Residential
High_Density_Residential
Industrial
Mixed_Use
Office
Open_Space
Public
Residential_Estate
Pending Agenda Items
Unknown
Annexation
Conditional Use
1: 8,000
1,333.3 0 666.67 1,333.3 Feet
NAD_1983_StatePlane_Arkansas_North_FIPS_0301_Feet
City of Bentonville
This map is a representation of ground features and is not a legal document of their locations and is for reference only. Data layers that appear on this map may or may not be accurate, current, or otherwise reliable.
THIS MAP IS NOT TO BE USED FOR NAVIGATIONOR AS A LEGAL OR OFFICIAL REPRESENTATION OF BOUNDARIES.
THE CITY OF
BENTONVILLE

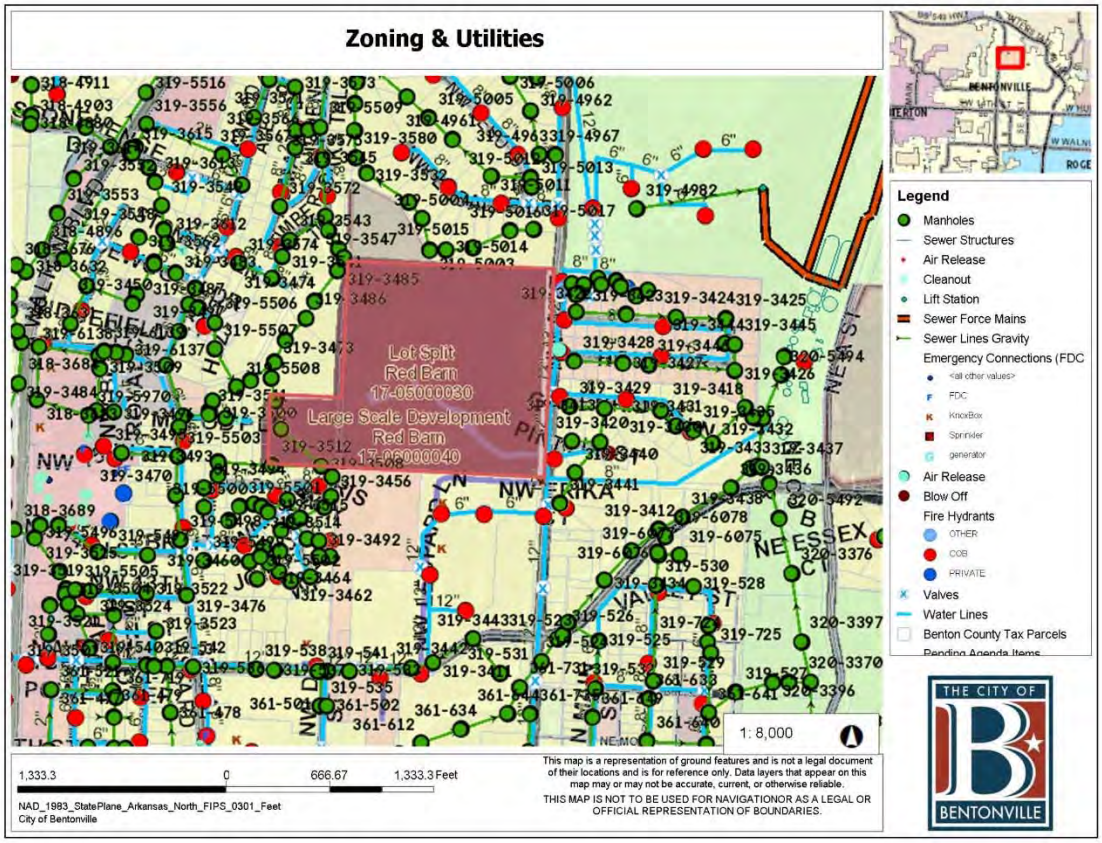
Zoning & Utilities
Lot Split
Red Barn
17-05000030
Large Scale Development
Red Barn
17-06000040
Legend
Manholes
Sewer Structures
Air Release
Cleanout
Lift Station
Sewer Force Mains
Sewer Lines Gravity
Emergency Connections (FDC
<all other values>
FDC
KnoxBox
Sprinkler
generator
Air Release
Blow Off
Fire Hydrants
OTHER
COB
PRIVATE
Valves
Water Lines
Benton County Tax Parcels
Pending Agenda Items
1: 8,000
1,333.3 0 666.67 1,333.3 Feet
NAD_1983_StatePlane_Arkansas_North_FIPS_0301_Feet
City of Bentonville
This map is a representation of ground features and is not a legal document of their locations and is for reference only. Data layers that appear on this map may or may not be accurate, current, or otherwise reliable.
THIS MAP IS NOT TO BE USED FOR NAVIGATIONOR AS A LEGAL OR OFFICIAL REPRESENTATION OF BOUNDARIES.
THE CITY OF
BENTONVILLE

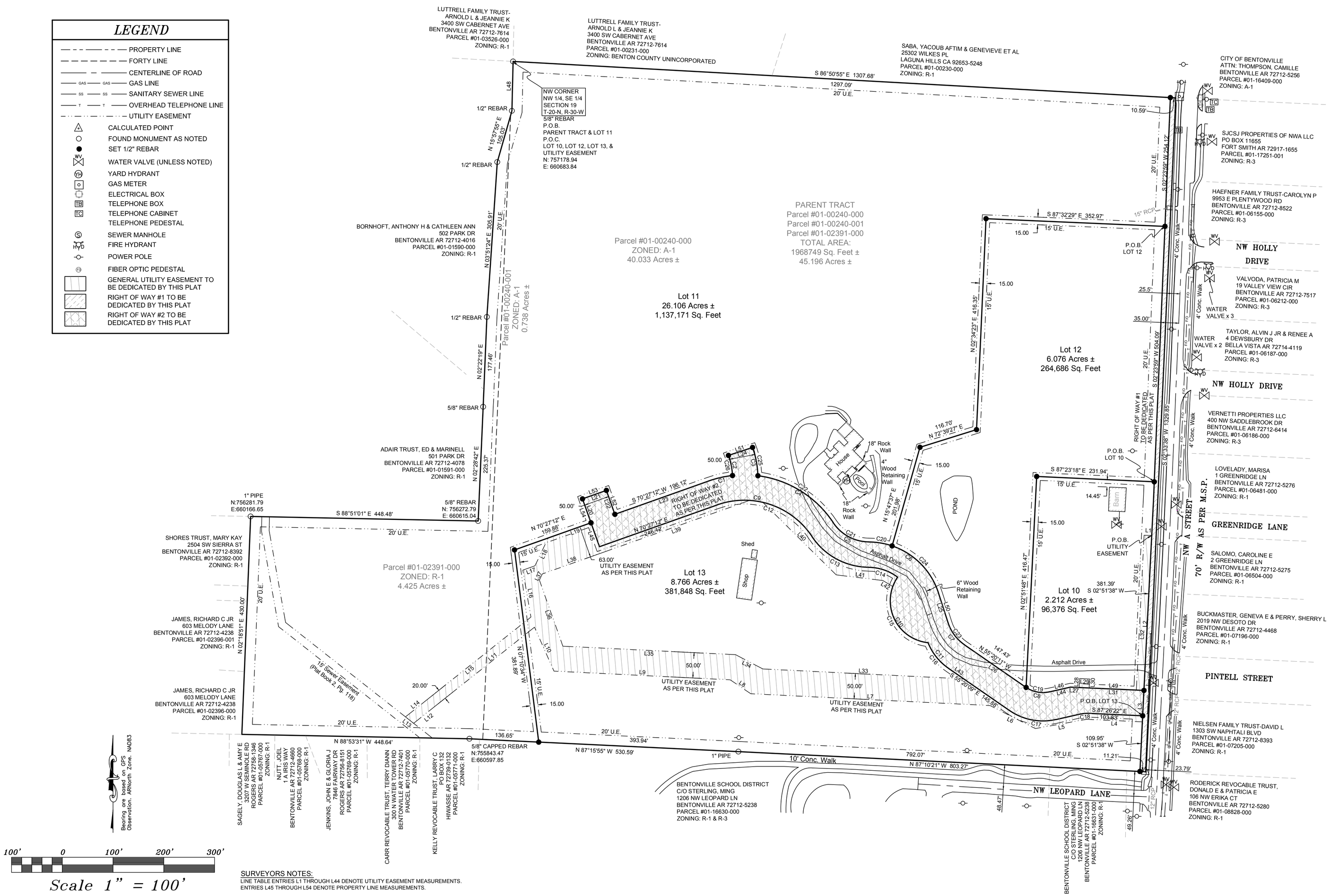

SURVEYORS NOTES:
LINE TABLE ENTRIES L1 THROUGH L44 DENOTE UTILITY EASEMENT MEASUREMENTS.
ENTRIES L45 THROUGH L54 DENOTE PROPERTY LINE MEASUREMENTS.

CURVE TABLE ENTRIES C1 THROUGH C11 DENOTE UTILITY EASEMENT MEASUREMENTS.
ENTRIES C12 THOUGH C26 DENOTE PROPERTY LINE MEASUREMENTS.

I HEREBY CERTIFY THIS TO BE TRUE AND CORRECT TO THE BEST OF MY KNOWLEDGE AND BELIEF ON THIS THE 27TH DAY OF JULY, 2017.

REGISTERED PROFESSIONAL LAND SURVEYOR
STATE OF ARKANSAS
NO. 1532
SIGNATURE
BRICKLEY G. BLISS

IF THE SIGNATURE ON THIS SEAL IS NOT AN ORIGINAL AND NOT BLUE IN COLOR THEN IT SHOULD BE ASSUMED THAT THIS PLAT MAY HAVE BEEN ALTERED. THE ABOVE CERTIFICATION SHALL NOT APPLY TO ANY COPY THAT DOES NOT BEAR AN ORIGINAL SEAL AND SIGNATURE.

CURVE	RADIUS	ARC LENGTH	CHORD LENGTH	CHORD BEARING
C1	210.00'	48.27'	48.17'	S 77°02'19" W
C2	127.05'	40.62'	40.45'	N 11°24'47" W
C3	177.05'	57.01'	56.77'	S 10°42'36" E
C4	210.00'	180.37'	174.88'	S 58°05'05" E
C5	85.00'	83.26'	79.97'	N 61°32'25" W
C6	145.00'	181.27'	169.69'	N 53°47'20" W
C7	84.50'	55.10'	54.13'	N 36°42'05" W
C8	59.00'	48.50'	47.14'	S 79°17'18" E
C9	160.00'	26.57'	26.54'	N 81°32'00" W
C10	83.00'	150.50'	130.71'	N 32°03'39" W
C11	109.95'	66.30'	65.30'	N 38°50'31" W
C12	160.00'	212.42'	197.16'	N 71°30'45" W
C13	135.00'	132.24'	127.01'	N 61°32'25" W
C14	95.00'	61.34'	60.28'	S 71°06'16" E
C15	83.00'	171.33'	142.49'	S 24°52'13" E
C16	109.95'	66.30'	65.30'	N 38°50'31" W
C17	115.00'	95.34'	92.63'	N 79°05'11" W
C18	85.00'	22.84'	22.77'	N 84°51'42" E
C19	59.00'	48.50'	47.14'	S 79°17'18" E
C20	145.00'	46.50'	46.30'	S 80°24'53" E
C21	85.00'	83.26'	79.97'	S 61°32'25" E
C22	210.00'	180.37'	174.88'	S 58°05'05" E
C23	84.50'	55.10'	54.13'	N 36°42'05" W
C24	145.00'	134.77'	129.97'	N 44°36'06" W
C25	177.05'	57.01'	56.77'	N 10°42'36" W
C26	127.05'	40.62'	40.45'	S 11°24'47" E

LINE	BEARING	DISTANCE	LINE	BEARING	DISTANCE
L1	S 87°26'22" E	15.00'	L28	N 02°51'38" E	17.86'
L2	S 02°51'38" W	305.66'	L29	S 87°08'22" E	20.00'
L3	S 02°51'38" W	62.00'	L30	S 02°51'38" W	17.75'
L4	N 87°26'22" W	110.10'	L31	S 87°26'22" E	92.79'
L5	S 79°45'19" W	102.53'	L32	N 02°51'38" E	305.66'
L6	N 63°01'46" W	100.10'	L33	N 87°10'21" W	396.24'
L7	N 87°10'21" W	472.12'	L34	N 62°27'43" W	60.79'
L8	N 55°50'34" W	48.87'	L35	N 87°10'21" W	340.63'
L9	N 87°10'21" W	347.79'	L36	N 19°33'56" W	138.21'
L10	N 23°54'50" W	94.74'	L37	N 25°26'04" E	13.45'
L11	S 51°29'06" W	247.57'	L38	N 70°27'12" E	126.21'
L12	S 51°28'20" W	56.71'	L39	N 70°27'12" E	307.20'
L13	N 51°46'22" W	20.55'	L40	S 45°16'56" E	203.13'
L14	N 51°28'20" E	61.42'	L41	S 83°06'09" E	92.69'
L15	N 51°29'06" E	254.58'	L42	S 58°42'48" E	23.09'
L16	N 09°49'30" W	93.89'	L43	S 55°20'09" E	35.59'
L17	N 70°27'12" E	25.40'	L44	N 77°09'46" E	42.13'
L18	N 25°26'04" E	60.79'	L45	S 19°32'48" E	50.00'
L19	N 70°27'12" E	89.43'	L46	S 77°09'46" W	42.13'
L20	N 19°32'48" W	50.00'	L47	S 02°23'39" W	30.36'
L21	N 70°27'12" E	50.00'	L48	N 01°19'10" E	97.51'
L22	S 19°32'48" E	50.00'	L49	N 87°26'22" W	144.94'
L23	N 70°27'12" E	196.12'	L50	N 17°57'13" W	62.34'
L24	N 71°40'58" E	50.03'	L51	S 71°40'58" W	50.03'
L25	S 17°57'13" E	62.34'	L52	N 19°32'48" W	50.00'
L26	S 55°20'11" E	147.43'	L53	S 70°27'12" W	50.00'
L27	S 87°26'22" E	17.15'	L54	S 19°32'48" E	50.00'

GENERAL NOTES:
1. THE ABOVE AND UNDERGROUND UTILITIES SHOWN HAVE BEEN LOCATED FROM FIELD SURVEY INFORMATION AND EXISTING DRAWINGS. THE SURVEYOR MAKES NO GUARANTEE THAT THE UNDERGROUND UTILITIES SHOWN COMPRISE ALL SUCH UTILITIES IN THE AREA, EITHER IN SERVICE OR ABANDONED. THE SURVEYOR HAS LOCATED VISIBLE UTILITIES AS ACCURATELY AS POSSIBLE FROM THE INFORMATION AVAILABLE AND A THOROUGH SEARCH OF THE PREMISES. DEPTH AND HEIGHT OF UTILITY LINES ARE UNKNOWN UNLESS OTHERWISE STATED.

2. ANY SERVITUDES AND RESTRICTIONS SHOWN ON THIS SURVEY ARE LIMITED TO THOSE SET FORTH IN THE DESCRIPTION FURNISHED TO SURVEYOR, AND THERE IS NO REPRESENTATION THAT ALL APPLICABLE SERVITUDES AND RESTRICTIONS ARE SHOWN HEREON.

3. THIS PROPERTY IS WITHIN CITY OF BENTONVILLE, BENTON COUNTY, ARKANSAS.

4. THE NEAREST FIRE HYDRANT IS AS SHOWN ON SURVEY.

5. WATER LINE INFORMATION SHOWN ON SURVEY IS PER UTILITY MAPS OBTAINED FROM THE CITY OF BENTONVILLE GIS MAP. THE LOCATION OF WATER LINE IS APPROXIMATE.

6. SURVEYOR HAS MADE NO INVESTIGATION OR INDEPENDENT SEARCH FOR EASEMENTS OR RECORD, ENCUMBRANCES, RESTRICTIVE COVENANTS, OWNERSHIPS, OWNERSHIP, TITLE EVIDENCE, OR ANY OTHER FACTS WHICH AN ACCURATE AND CURRENT TITLE COMMITMENT MAY DISCLOSE.

7. THERE ARE NO KNOWN EROSION PROBLEMS ON THE SUBJECT PROPERTY OR WITHIN 100' DOWNSTREAM.

8. DURING THE COURSE OF THIS SURVEY NO EVIDENCE OF ANY ABANDONED WELLS, SUMPS, CESSPOOLS, SPRINGS, WATER IMPOUNDMENTS, OR UNDERGROUND STRUCTURES WERE FOUND ON THE SUBJECT PROPERTY.

9. CITY ATLAS PAGE 319

FLOOD STATEMENT:
BY GRAPHIC PLOTTING OF THE INFORMATION SHOWN ON FLOOD INSURANCE RATE MAP NO. 05007C0009OJ, DATED SEPTEMBER 28,2007, INDICATES THAT THE PROPERTY SHOWN ON SURVEY LIES WITHIN:

ZONE X (OTHER AREAS) AREAS DETERMINED TO BE OUTSIDE THE 0.2% ANNUAL CHANCE FLOODPLAIN.

THERE IS NO EVIDENCE OF ANY DELINEATED WETLANDS AREAS ON THE SUBJECT PROPERTY.

FLOOD STATEMENT DOES NOT GUARANTEE AGAINST LOCALIZED FLOODING.

REFERENCE MATERIAL:
1. BOUNDARY SURVEY BY CASTER & ASSOCIATES LAND SURVEYING, INC. PLAT BOOK 2016, PAGE 530.
2. GENERAL WARRANTY DEED BOOK 2016, PAGE 42075.

State Surveyors Code:
500-20N-30W-0-19-203-04-1532

DATE:	REVISIONS:	NAME:
8-28-2017	AS PER CITY COMMENTS	JH

LOT SPLIT LOTS 10, 11, 12, & 13
DOGWOOD ACRES SUBDIVISION
Ecological Design Group, Inc.
1605 NW "A" St. – Bentonville
Benton County, Arkansas

Global Surveying Consultants, Inc.
Land Surveying • Planning • GPS • Subdivision • Design
6511 Heilman Court
North Little Rock, Arkansas 72118
TELE: (501) 455-4984 FAX (501) 455-8158
www.global-surveying.com
SURVEYING • PLANNING • DESIGN • G.P.S.

PRELIMINARY

DRAWN BY:	SCALE:
JH #17-3075	1" = 100'
SURVEYED BY:	DATE ISSUED:
SURVEYED BY:	7-28-2017
CHECKED BY:	PROJECT NO:
P.S.	LS-RED BARN 9-5-17 CP #17-05000030
SHEET NO.	
2 OF 2	

ALL PLANS, DESIGNS, AND IDEAS SHOWN ON THIS DRAWING ARE THE PROPERTY OF GLOBAL SURVEYING CONSULTANTS, INC., AND SHALL NOT BE USED, DISCLOSED, OR REPRODUCED BY ANY PERSON, FIRM, OR CORPORATION FOR ANY PURPOSE WHATSOEVER WITHOUT WRITTEN PERMISSION OF GSC, INC.

Lots 20 & 21 Medlin Meadows Subdivision

2300 SE 28th Street

PC Date: 9/5/2017

Reviewer: Jon Stanley, Planner

Project Number	17-07000033
Applicant / Current Owner	Bathke Investments, LLLP (Ann Standley) 2300 SE 28th Street Bentonville, AR 72712
Site Area	4.41 & 3.45 acres
Current Zoning	C-1, Neighborhood Commercial and R-3, Medium Density Residential
Future Land Use Map Designation	Commercial (C)

http://geo.bentonvillear.com/mgweb/PZpending/

Location Map

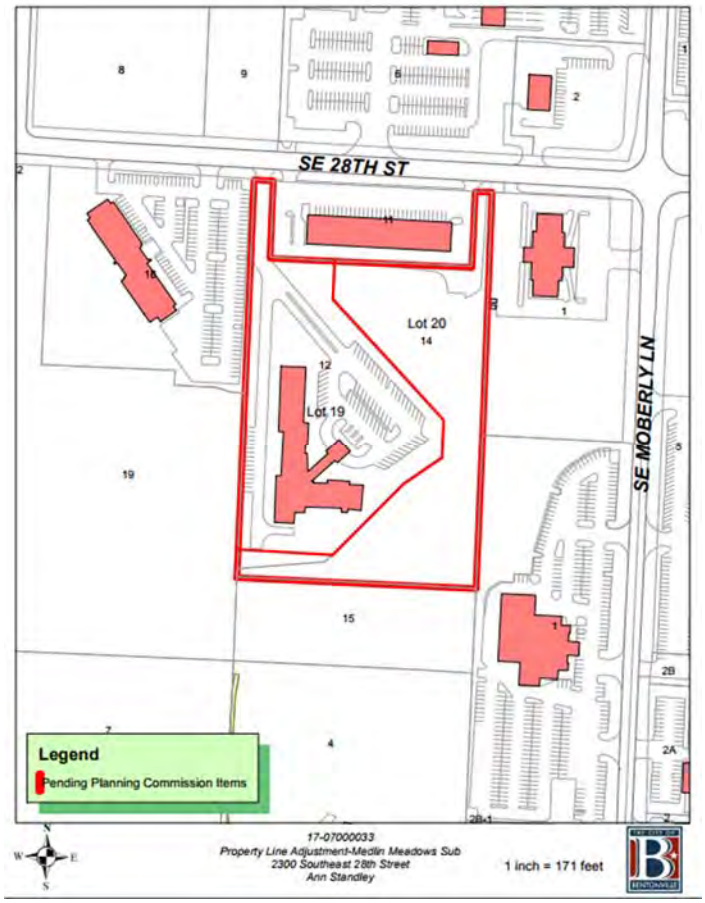

Property Description

The property is the location of The Meadows Assisted Living Facility at 2300 SE 28th Street.

Project Details

The applicant has submitted a property line adjustment that will adjust the common lot of existing lots 12 & 14 to remove the floodway from the existing lot 12. The new lots will be known as Lot 20 (4.29 acres) and Lot 21 (3.55 acres) of Medlin Meadows Subdivision. Per the Master Street Plan requirements, additional right-of-way will be dedicated along SE 28th Street. Both of the new lots will have access to public utilities and a public street.

Utility Infrastructure

Per the GIS website, water and sewer are available to this site.

Drainage Report

A drainage report is not required for this property line adjustment.

Waivers

No waivers requested.

Standard Conditions of Approval

1. Provide digital copy of the plat.
2. Address all technical review comments before requesting a building permit.

Conclusion

In conclusion, this property line adjustment does meet the minimum requirements of the subdivision regulations.

NOTES

- **Sidewalks.** Sidewalk installation will be the responsibility of individual lot owners at the time of building permit.

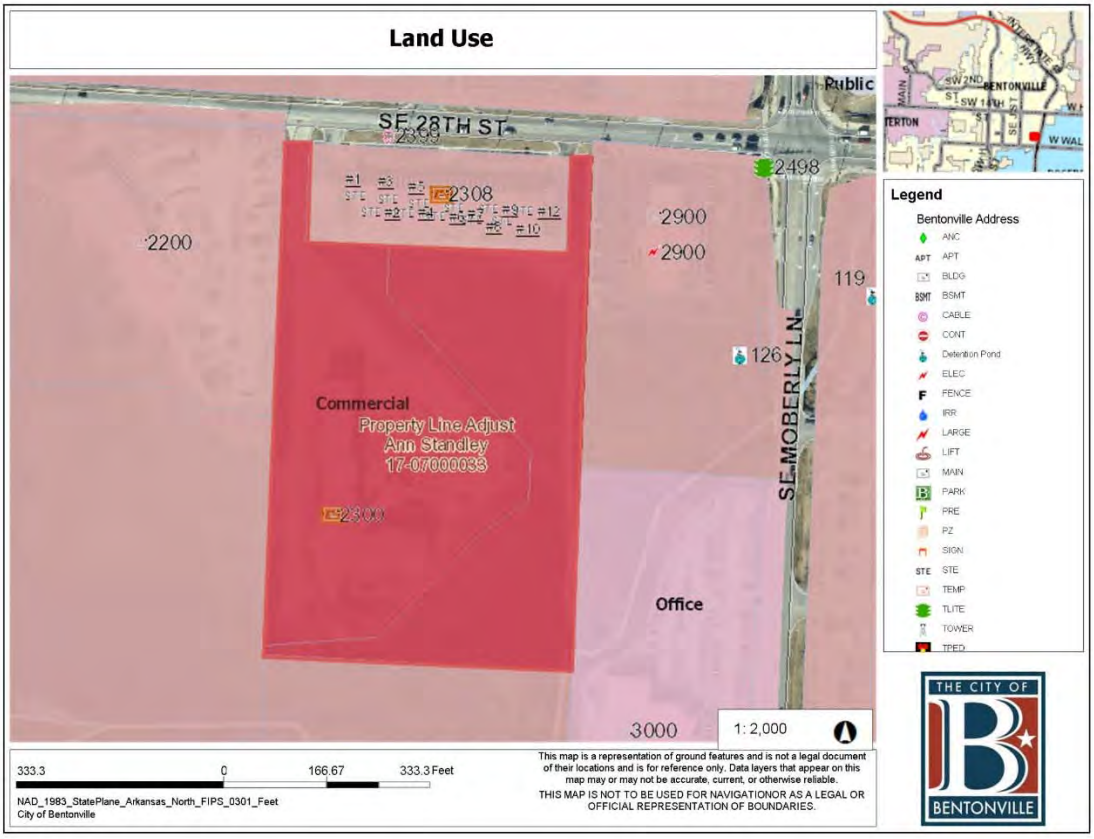
Land Use
SE 28TH ST
Public
2308
2498
2200
2900
2900
119
126
SE MOBERLY LN
Commercial
Property Line Adjust
Ann Standley
17-07000033
2300
Office
3000
1:2,000
Legend
Bentonville Address
ANC
APT
BLDG
BSMT
CABLE
CONT
Detention Pond
ELEC
FENCE
IRR
LARGE
LIFT
MAIN
PARK
PRE
PZ
SIGN
STE
TEMP
TLITE
TOWER
333.3
0
166.67
333.3 Feet
NAD_1983_StatePlane_Arkansas_North_FIPS_0301_Feet
City of Bentonville
This map is a representation of ground features and is not a legal document of their locations and is for reference only. Data layers that appear on this map may or may not be accurate, current, or otherwise reliable.
THIS MAP IS NOT TO BE USED FOR NAVIGATIONOR AS A LEGAL OR OFFICIAL REPRESENTATION OF BOUNDARIES.
THE CITY OF
BENTONVILLE

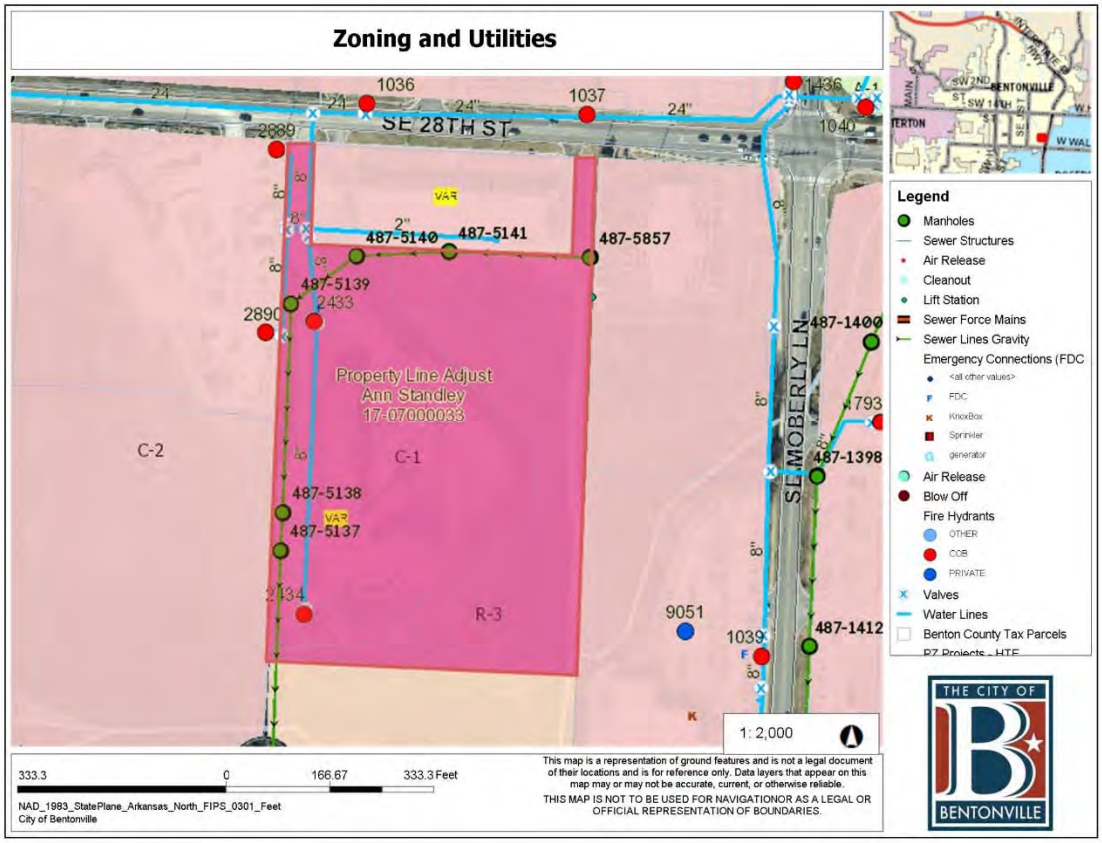
Zoning and Utilities
SE 28TH ST
1036
1037
1040
2889
487-5140
487-5141
487-5857
487-5139
2433
2890
Property Line Adjust
Ann Standley
17-07000033
C-2
C-1
487-5138
487-5137
2434
R-3
9051
1039
487-1400
487-1398
487-1412
SE MOBERLY LN
1:2,000
Legend
Manholes
Sewer Structures
Air Release
Cleanout
Lift Station
Sewer Force Mains
Sewer Lines Gravity
Emergency Connections (FDC
FDC
KnoxBox
Sprinkler
generator
Air Release
Blow Off
Fire Hydrants
OTHER
COB
PRIVATE
Valves
Water Lines
Benton County Tax Parcels
333.3
0
166.67
333.3 Feet
NAD_1983_StatePlane_Arkansas_North_FIPS_0301_Feet
City of Bentonville
This map is a representation of ground features and is not a legal document of their locations and is for reference only. Data layers that appear on this map may or may not be accurate, current, or otherwise reliable.
THIS MAP IS NOT TO BE USED FOR NAVIGATIONOR AS A LEGAL OR OFFICIAL REPRESENTATION OF BOUNDARIES.
THE CITY OF
BENTONVILLE

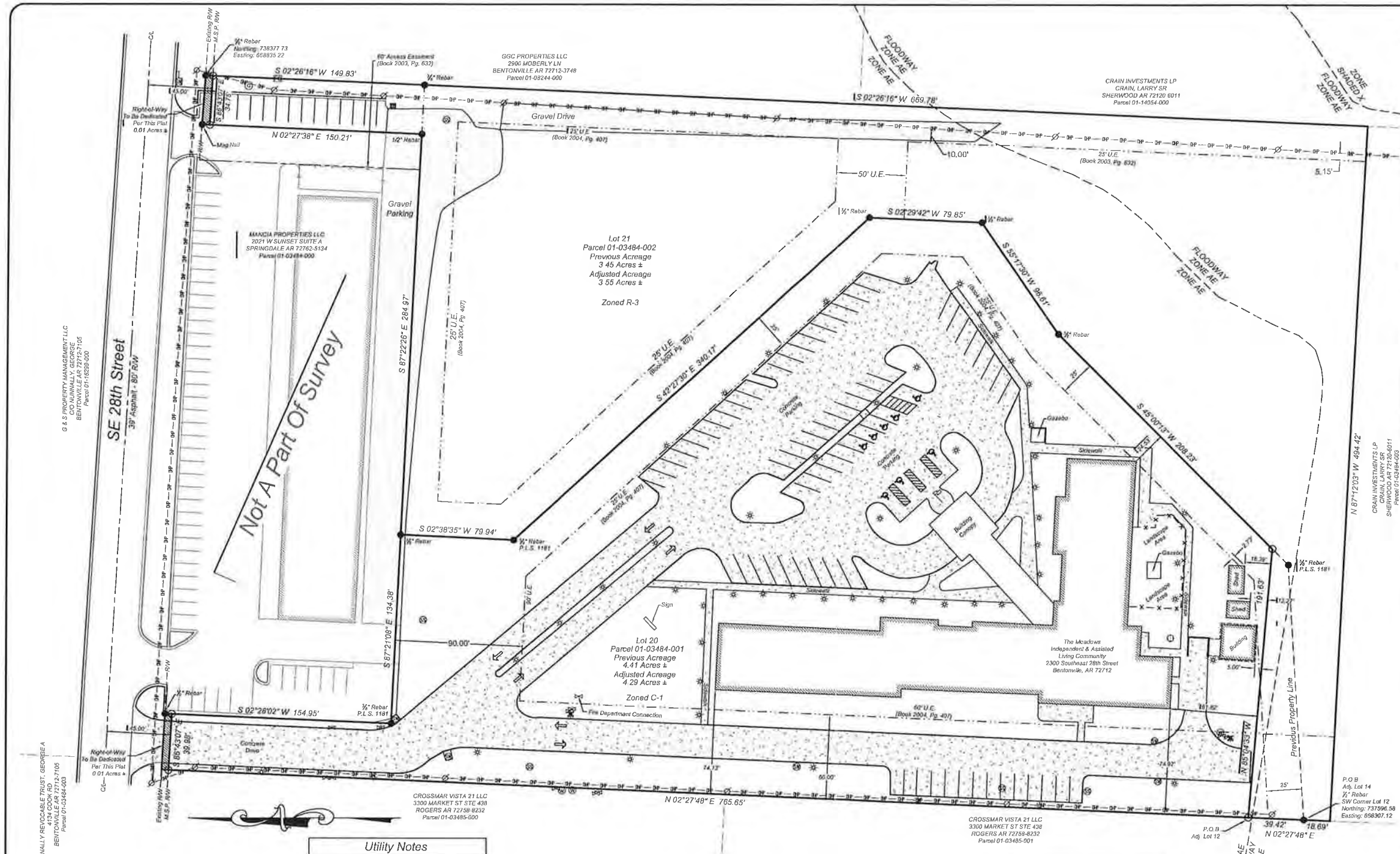

Recording Block

Vicinity Map

SITE
SE 28th St
W Dixie St
SE Walton Blvd
W Walnut St
W Centennial St
SE 8th St
SE 14th St
SE 20th St
SE 23rd St
SE 34th St
S Walton Blvd
S Dixie St
S Rogers Ave
S 36th St
S 49th St
S 52nd St
S 57th St
S 60th St
S 64th St
S 69th St
S 72nd St
S 77th St
S 80th St
S 85th St
S 90th St
S 96th St
S 102nd St
S 108th St
S 112th St
S 120th St
S 126th St
S 132nd St
S 138th St
S 144th St
S 150th St
S 156th St
S 162nd St
S 168th St
S 174th St
S 180th St
S 186th St
S 192nd St
S 198th St
S 204th St
S 210th St
S 216th St
S 222nd St
S 228th St
S 234th St
S 240th St
S 246th St
S 252nd St
S 258th St
S 264th St
S 270th St
S 276th St
S 282nd St
S 288th St
S 294th St
S 300th St
S 306th St
S 312th St
S 318th St
S 324th St
S 330th St
S 336th St
S 342nd St
S 348th St
S 354th St
S 360th St
S 366th St
S 372nd St
S 378th St
S 384th St
S 390th St
S 396th St
S 402nd St
S 408th St
S 414th St
S 420th St
S 426th St
S 432nd St
S 438th St
S 444th St
S 450th St
S 456th St
S 462nd St
S 468th St
S 474th St
S 480th St
S 486th St
S 492nd St
S 498th St
S 504th St
S 510th St
S 516th St
S 522nd St
S 528th St
S 534th St
S 540th St
S 546th St
S 552nd St
S 558th St
S 564th St
S 570th St
S 576th St
S 582nd St
S 588th St
S 594th St
S 600th St
S 606th St
S 612th St
S 618th St
S 624th St
S 630th St
S 636th St
S 642nd St
S 648th St
S 654th St
S 660th St
S 666th St
S 672nd St
S 678th St
S 684th St
S 690th St
S 696th St
S 702nd St
S 708th St
S 714th St
S 720th St
S 726th St
S 732nd St
S 738th St
S 744th St
S 750th St
S 756th St
S 762nd St
S 768th St
S 774th St
S 780th St
S 786th St
S 792nd St
S 798th St
S 804th St
S 810th St
S 816th St
S 822nd St
S 828th St
S 834th St
S 840th St
S 846th St
S 852nd St
S 858th St
S 864th St
S 870th St
S 876th St
S 882nd St
S 888th St
S 894th St
S 900th St
S 906th St
S 912th St
S 918th St
S 924th St
S 930th St
S 936th St
S 942nd St
S 948th St
S 954th St
S 960th St
S 966th St
S 972nd St
S 978th St
S 984th St
S 990th St
S 996th St
S 1002nd St
S 1008th St
S 1014th St
S 1020th St
S 1026th St
S 1032nd St
S 1038th St
S 1044th St
S 1050th St
S 1056th St
S 1062nd St
S 1068th St
S 1074th St
S 1080th St
S 1086th St
S 1092nd St
S 1098th St
S 1104th St
S 1110th St
S 1116th St
S 1122nd St
S 1128th St
S 1134th St
S 1140th St
S 1146th St
S 1152nd St
S 1158th St
S 1164th St
S 1170th St
S 1176th St
S 1182nd St
S 1188th St
S 1194th St
S 1200th St
S 1206th St
S 1212th St
S 1218th St
S 1224th St
S 1230th St
S 1236th St
S 1242nd St
S 1248th St
S 1254th St
S 1260th St
S 1266th St
S 1272nd St
S 1278th St
S 1284th St
S 1290th St
S 1296th St
S 1302nd St
S 1308th St
S 1314th St
S 1320th St
S 1326th St
S 1332nd St
S 1338th St
S 1344th St
S 1350th St
S 1356th St
S 1362nd St
S 1368th St
S 1374th St
S 1380th St
S 1386th St
S 1392nd St
S 1398th St
S 1404th St
S 1410th St
S 1416th St
S 1422nd St
S 1428th St
S 1434th St
S 1440th St
S 1446th St
S 1452nd St
S 1458th St
S 1464th St
S 1470th St
S 1476th St
S 1482nd St
S 1488th St
S 1494th St
S 1500th St
S 1506th St
S 1512th St
S 1518th St
S 1524th St
S 1530th St
S 1536th St
S 1542nd St
S 1548th St
S 1554th St
S 1560th St
S 1566th St
S 1572nd St
S 1578th St
S 1584th St
S 1590th St
S 1596th St
S 1602nd St
S 1608th St
S 1614th St
S 1620th St
S 1626th St
S 1632nd St
S 1638th St
S 1644th St
S 1650th St
S 1656th St
S 1662nd St
S 1668th St
S 1674th St
S 1680th St
S 1686th St
S 1692nd St
S 1698th St
S 1704th St
S 1710th St
S 1716th St
S 1722nd St
S 1728th St
S 1734th St
S 1740th St
S 1746th St
S 1752nd St
S 1758th St
S 1764th St
S 1770th St
S 1776th St
S 1782nd St
S 1788th St
S 1794th St
S 1800th St
S 1806th St
S 1812th St
S 1818th St
S 1824th St
S 1830th St
S 1836th St
S 1842nd St
S 1848th St
S 1854th St
S 1860th St
S 1866th St
S 1872nd St
S 1878th St
S 1884th St
S 1890th St
S 1896th St
S 1902nd St
S 1908th St
S 1914th St
S 1920th St
S 1926th St
S 1932nd St
S 1938th St
S 1944th St
S 1950th St
S 1956th St
S 1962nd St
S 1968th St
S 1974th St
S 1980th St
S 1986th St
S 1992nd St
S 1998th St
S 2004th St
S 2010th St
S 2016th St
S 2022nd St
S 2028th St
S 2034th St
S 2040th St
S 2046th St
S 2052nd St
S 2058th St
S 2064th St
S 2070th St
S 2076th St
S 2082nd St
S 2088th St
S 2094th St
S 2100th St
S 2106th St
S 2112th St
S 2118th St
S 2124th St
S 2130th St
S 2136th St
S 2142nd St
S 2148th St
S 2154th St
S 2160th St
S 2166th St
S 2172nd St
S 2178th St
S 2184th St
S 2190th St
S 2196th St
S 2202nd St
S 2208th St
S 2214th St
S 2220th St
S 2226th St
S 2232nd St
S 2238th St
S 2244th St
S 2250th St
S 2256th St
S 2262nd St
S 2268th St
S 2274th St
S 2280th St
S 2286th St
S 2292nd St
S 2298th St
S 2304th St
S 2310th St
S 2316th St
S 2322nd St
S 2328th St
S 2334th St
S 2340th St
S 2346th St
S 2352nd St
S 2358th St
S 2364th St
S 2370th St
S 2376th St
S 2382nd St
S 2388th St
S 2394th St
S 2400th St
S 2406th St
S 2412th St
S 2418th St
S 2424th St
S 2430th St
S 2436th St
S 2442nd St
S 2448th St
S 2454th St
S 2460th St
S 2466th St
S 2472nd St
S 2478th St
S 2484th St
S 2490th St
S 2496th St
S 2502nd St
S 2508th St
S 2514th St
S 2520th St
S 2526th St
S 2532nd St
S 2538th St
S 2544th St
S 2550th St
S 2556th St
S 2562nd St
S 2568th St
S 2574th St
S 2580th St
S 2586th St
S 2592nd St
S 2598th St
S 2604th St
S 2610th St
S 2616th St
S 2622nd St
S 2628th St
S 2634th St
S 2640th St
S 2646th St
S 2652nd St
S 2658th St
S 2664th St
S 2670th St
S 2676th St
S 2682nd St
S 2688th St
S 2694th St
S 2700th St
S 2706th St
S 2712th St
S 2718th St
S 2724th St
S 2730th St
S 2736th St
S 2742nd St
S 2748th St
S 2754th St
S 2760th St
S 2766th St
S 2772nd St
S 2778th St
S 2784th St
S 2790th St
S 2796th St
S 2802nd St
S 2808th St
S 2814th St
S 2820th St
S 2826th St
S 2832nd St
S 2838th St
S 2844th St
S 2850th St
S 2856th St
S 2862nd St
S 2868th St
S 2874th St
S 2880th St
S 2886th St
S 2892nd St
S 2898th St
S 2904th St
S 2910th St
S 2916th St
S 2922nd St
S 2928th St
S 2934th St
S 2940th St
S 2946th St
S 2952nd St
S 2958th St
S 2964th St
S 2970th St
S 2976th St
S 2982nd St
S 2988th St
S 2994th St
S 2999th St
S 3000th St
S 3006th St
S 3012th St
S 3018th St
S 3024th St
S 3030th St
S 3036th St
S 3042nd St
S 3048th St
S 3054th St
S 3060th St
S 3066th St
S 3072nd St
S 3078th St
S 3084th St
S 3090th St
S 3096th St
S 3102nd St
S 3108th St
S 3114th St
S 3120th St
S 3126th St
S 3132nd St
S 3138th St
S 3144th St
S 3150th St
S 3156th St
S 3162nd St
S 3168th St
S 3174th St
S 3180th St
S 3186th St
S 3192nd St
S 3198th St
S 3204th St
S 3210th St
S 3216th St
S 3222nd St
S 3228th St
S 3234th St
S 3240th St
S 3246th St
S 3252nd St
S 3258th St
S 3264th St
S 3270th St
S 3276th St
S 3282nd St
S 3288th St
S 3294th St
S 3300th St
S 3306th St
S 3312th St
S 3318th St
S 3324th St
S 3330th St
S 3336th St
S 3342nd St
S 3348th St
S 3354th St
S 3360th St
S 3366th St
S 3372nd St
S 3378th St
S 3384th St
S 3390th St
S 3396th St
S 3402nd St
S 3408th St
S 3414th St
S 3420th St
S 3426th St
S 3432nd St
S 3438th St
S 3444th St
S 3450th St
S 3456th St
S 3462nd St
S 3468th St
S 3474th St
S 3480th St
S 3486th St
S 3492nd St
S 3498th St
S 3504th St
S 3510th St
S 3516th St
S 3522nd St
S 3528th St
S 3534th St
S 3540th St
S 3546th St
S 3552nd St
S 3558th St
S 3564th St
S 3570th St
S 3576th St
S 3582nd St
S 3588th St
S 3594th St
S 3600th St
S 3606th St
S 3612th St
S 3618th St
S 3624th St
S 3630th St
S 3636th St
S 3642nd St
S 3648th St
S 3654th St
S 3660th St
S 3666th St
S 3672nd St
S 3678th St
S 3684th St
S 3690th St
S 3696th St
S 3702nd St
S 3708th St
S 3714th St
S 3720th St
S 3726th St
S 3732nd St
S 3738th St
S 3744th St
S 3750th St
S 3756th St
S 3762nd St
S 3768th St
S 3774th St
S 3780th St
S 3786th St
S 3792nd St
S 3798th St
S 3804th St
S 3810th St
S 3816th St
S 3822nd St
S 3828th St
S 3834th St
S 3840th St
S 3846th St
S 3852nd St
S 3858th St
S 3864th St
S 3870th St
S 3876th St
S 3882nd St
S 3888th St
S 3894th St
S 3900th St
S 3906th St
S 3912th St
S 3918th St
S 3924th St
S 3930th St
S 3936th St
S 3942nd St
S 3948th St
S 3954th St
S 3960th St
S 3966th St
S 3972nd St
S 3978th St
S 3984th St
S 3990th St
S 3996th St
S 4002nd St
S 4008th St
S 4014th St
S 4020th St
S 4026th St
S 4032nd St
S 4038th St
S 4044th St
S 4050th St
S 4056th St
S 4062nd St
S 4068th St
S 4074th St
S 4080th St
S 4086th St
S 4092nd St
S 4098th St
S 4104th St
S 4110th St
S 4116th St
S 4122nd St
S 4128th St
S 4134th St
S 4140th St
S 4146th St
S 4152nd St
S 4158th St
S 4164th St
S 4170th St
S 4176th St
S 4182nd St
S 4188th St
S 4194th St
S 4200th St
S 4206th St
S 4212th St
S 4218th St
S 4224th St
S 4230th St
S 4236th St
S 4242nd St
S 4248th St
S 4254th St
S 4260th St
S 4266th St
S 4272nd St
S 4278th St
S 4284th St
S 4290th St
S 4296th St
S 4302nd St
S 4308th St
S 4314th St
S 4320th St
S 4326th St
S 4332nd St
S 4338th St
S 4344th St
S 4350th St
S 4356th St
S 4362nd St
S 4368th St
S 4374th St
S 4380th St
S 4386th St
S 4392nd St
S 4398th St
S 4404th St
S 4410th St
S 4416th St
S 4422nd St
S 4428th St
S 4434th St
S 4440th St
S 4446th St
S 4452nd St
S 4458th St
S 4464th St
S 4470th St
S 4476th St
S 4482nd St
S 4488th St
S 4494th St
S 4500th St
S 4506th St
S 4512th St
S 4518th St
S 4524th St
S 4530th St
S 4536th St
S 4542nd St
S 4548th St
S 4554th St
S 4560th St
S 4566th St
S 4572nd St
S 4578th St
S 4584th St
S 4590th St
S 4596th St
S 4602nd St
S 4608th St
S 4614th St
S 4620th St
S 4626th St
S 4632nd St
S 4638th St
S 4644th St
S 4650th St
S 4656th St
S 4662nd St
S 4668th St
S 4674th St
S 4680th St
S 4686th St
S 4692nd St
S 4698th St
S 4704th St
S 4710th St
S 4716th St
S 4722nd St
S 4728th St
S 4734th St
S 4740th St
S 4746th St
S 4752nd St
S 4758th St
S 4764th St
S 4770th St
S 4776th St
S 4782nd St
S 4788th St
S 4794th St
S 4800th St
S 4806th St
S 4812th St
S 4818th St
S 4824th St
S 4830th St
S 4836th St
S 4842nd St
S 4848th St
S 4854th St
S 4860th St
S 4866th St
S 4872nd St
S 4878th St
S 4884th St
S 4890th St
S 4896th St
S 4902nd St
S 4908th St
S 4914th St
S 4920th St
S 4926th St
S 4932nd St
S 4938th St
S 4944th St
S 4950th St
S 4956th St
S 4962nd St
S 4968th St
S 4974th St
S 4980th St
S 4986th St
S 4992nd St
S 4998th St
S 5004th St
S 5010th St
S 5016th St
S 5022nd St
S 5028th St
S 5034th St
S 5040th St
S 5046th St
S 5052nd St
S 5058th St
S 5064th St
S 5070th St
S 5076th St
S 5082nd St
S 5088th St
S 5094th St
S 5100th St
S 5106th St
S 5112th St
S 5118th St
S 5124th St
S 5130th St
S 5136th St
S 5142nd St
S 5148th St
S 5154th St
S 5160th St
S 5166th St
S 5172nd St
S 5178th St
S 5184th St
S 5190th St
S 5196th St
S 5202nd St
S 5208th St
S 5214th St
S 5220th St
S 5226th St
S 5232nd St
S 5238th St
S 5244th St
S 5250th St
S 5256th St
S 5262nd St
S 5268th St
S 5274th St
S 5280th St
S 5286th St
S 5292nd St
S 5298th St
S 5304th St
S 5310th St
S 5316th St
S 5322nd St
S 5328th St
S 5334th St
S 5340th St
S 5346th St
S 5352nd St
S 5358th St
S 5364th St
S 5370th St
S 5376th St
S 5382nd St
S 5388th St
S 5394th St
S 5400th St
S 5406th St
S 5412th St
S 5418th St
S 5424th St
S 5430th St
S 5436th St
S 5442nd St
S 5448th St
S 5454th St
S 5460th St
S 5466th St
S 5472nd St
S 5478th St
S 5484th St
S 5490th St
S 5496th St
S 5502nd St
S 5508th St
S 5514th St
S 5520th St
S 5526th St
S 5532nd St
S 5538th St
S 5544th St
S 5550th St
S 5556th St
S 5562nd St
S 5568th St
S 5574th St
S 5580th St
S 5586th St
S 5592nd St
S 5598th St
S 5604th St
S 5610th St
S 5616th St
S 5622nd St
S 5628th St
S 5634th St
S 5640th St
S 5646th St
S 5652nd St
S 5658th St
S 5664th St
S 5670th St
S 5676th St
S 5682nd St
S 5688th St
S 5694th St
S 5700th St
S 5706th St
S 5712th St
S 5718th St
S 5724th St
S 5730th St
S 5736th St
S 5742nd St
S 5748th St
S 5754th St
S 5760th St
S 5766th St
S 5772nd St
S 5778th St
S 5784th St
S 5790th St
S 5796th St
S 5802nd St
S 5808th St
S 5814th St
S 5820th St
S 5826th St
S 5832nd St
S 5838th St
S 5844th St
S 5850th St
S 5856th St
S 5862nd St
S 5868th St
S 5874th St
S 5880th St
S 5886th St
S 5892nd St
S 5898th St
S 5904th St
S 5910th St
S 5916th St
S 5922nd St
S 5928th St
S 5934th St
S 5940th St
S 5946th St
S 5952nd St
S 5958th St
S 5964th St
S 5970th St
S 5976th St
S 5982nd St
S 5988th St
S 5994th St
S 5999th St
S 6000th St
S 6006th St
S 6012th St
S 6018th St
S 6024th St
S 6030th St
S 6036th St
S 6042nd St
S 6048th St
S 6054th St
S 6060th St
S 6066th St
S 6072nd St
S 6078th St
S 6084th St
S 6090th St
S 6096th St
S 6102nd St
S 6108th St
S 6114th St
S 6120th St
S 6126th St
S 6132nd St
S 6138th St
S 6144th St
S 6150th St
S 6156th St
S 6162nd St
S 6168th St
S 6174th St
S 6180th St
S 6186th St
S 6192nd St
S 6198th St
S 6204th St
S 6210th St
S 6216th St
S 6222nd St
S 6228th St
S 6234th St
S 6240th St
S 6246th St
S 6252nd St
S 6258th St
S 6264th St
S 6270th St
S 6276th St
S 6282nd St
S 6288th St
S 6294th St
S 6300th St
S 6306th St
S 6312th St
S 6318th St
S 6324th St
S 6330th St
S 6336th St
S 6342nd St
S 6348th St
S 6354th St
S 6360th St
S 6366th St
S 6372nd St
S 6378th St
S 6384th St
S 6390th St
S 6396th St
S 6402nd St
S 6408th St
S 6414th St
S 6420th St
S 6426th St
S 6432nd St
S 6438th St
S 6444th St
S 6450th St
S 6456th St
S 6462nd St
S 6468th St
S 6474th St
S 6480th St
S 6486th St
S 6492nd St
S 6498th St
S 6504th St
S 6510th St
S 6516th St
S 6522nd St
S 6528th St
S 6534th St
S 6540th St
S 6546th St
S 6552nd St
S 6558th St
S 6564th St
S 6570th St
S 6576th St
S 6582nd St
S 6588th St
S 6594th St
S 6600th St
S 6606th St
S 6612th St
S 6618th St
S 6624th St
S 6630th St
S 6636th St
S 6642nd St
S 6648th St
S 6654th St
S 6660th St
S 6666th St
S 6672nd St
S 6678th St
S 6684th St
S 6690th St
S 6696th St
S 6702nd St
S 6708th St
S 6714th St
S 6720th St
S 6726th St
S 6732nd St
S 6738th St
S 6744th St
S 6750th St
S 6756th St
S 6762nd St
S 6768th St
S 6774th St
S 6780th St
S 6786th St
S 6792nd St
S 6798th St
S 6804th St
S 6810th St
S 6816th St
S 6822nd St
S 6828th St
S 6834th St
S 6840th St
S 6846th St
S 6852nd St
S 6858th St
S 6864th St
S 6870th St
S 6876th St
S 6882nd St
S 6888th St
S 6894th St
S 6900th St
S 6906th St
S 6912th St
S 6918th St
S 6924th St
S 6930th St
S 6936th St
S 6942nd St
S 6948th St
S 6954th St
S 6960th St
S 6966th St
S 6972nd St
S 6978th St
S 6984th St
S 6990th St
S 6996th St
S 7002nd St
S 7008th St
S 7014th St
S 7020th St
S 7026th St
S 7032nd St
S 7038th St
S 7044th St
S 7050th St
S 7056th St
S 7062nd St
S 7068th St
S 7074th St
S 7080th St
S 7086th St
S 7092nd St
S 7098th St
S 7104th St
S 7110th St
S 7116th St
S 7122nd St
S 7128th St
S 7134th St
S 7140th St
S 7146th St
S 7152nd St
S 7158th St
S 7164th St
S 7170th St
S 7176th St
S 7182nd St
S 7188th St
S 7194th St
S 7200th St
S 7206th St
S 7212th St
S 7218th St
S 7224th St
S 7230th St
S 7236th St
S 7242nd St
S 7248th St
S 7254th St
S 7260th St
S 7266th St
S 7272nd St
S 7278th St
S 7284th St
S 7290th St
S 7296th St
S 7302nd St
S 7308th St
S 7314th St
S 7320th St
S 7326th St
S 7332nd St
S 7338th St
S 7344th St
S 7350th St
S 7356th St
S 7362nd St
S 7368th St
S 7374th St
S 7380th St
S 7386th St
S 7392nd St
S 7398th St
S 7404th St
S 7410th St
S 7416th St
S 7422nd St
S 7428th St
S 7434th St
S 7440th St
S 7446th St
S 7452nd St
S 7458th St
S 7464th St
S 7470th St
S 7476th St
S 7482nd St
S 7488th St
S 7494th St
S 7500th St
S 7506th St
S 7512th St
S 7518th St
S 7524th St
S 7530th St
S 7536th St
S 7542nd St
S 7548th St
S 7554th St
S 7560th St
S 7566th St
S 7572nd St
S 7578th St
S 7584th St
S 7590th St
S 7596th St
S 7602nd St
S 7608th St
S 7614th St
S 7620th St
S 7626th St
S 7632nd St
S 7638th St
S 7644th St
S 7650th St
S 7656th St
S 7662nd St
S 7668th St
S 7674th St
S 7680th St
S 7686th St
S 7692nd St
S 7698th St
S 7704th St
S 7710th St
S 7716th St
S 7722nd St
S 7728th St
S 7734th St
S 7740th St
S 7746th St
S 7752nd St
S 7758th St
S 7764th St
S 7770th St
S 7776th St
S 7782nd St
S 7788th St
S 7794th St
S 7800th St
S 7806th St
S 7812th St
S 7818th St
S 7824th St
S 7830th St
S 7836th St
S 7842nd St
S 7848th St
S 7854th St
S 7860th St
S 7866th St
S 7872nd St
S 7878th St
S 7884th St
S 7890th St
S 7896th St
S 7902nd St
S 7908th St
S 7914th St
S 7920th St
S 7926th St
S 7932nd St
S 7938th St
S 7944th St
S 7950th St
S 7956th St
S 7962nd St
S 7968th St
S 7974th St
S 7980th St
S 7986th St
S 7992nd St
S 7998th St
S 8004th St
S 8010th St
S 8016th St
S 8022nd St
S 8028th St
S 8034th St
S 8040th St
S 8046th St
S 8052nd St
S 8058th St
S 8064th St
S 8070th St
S 8076th St
S 8082nd St
S 8088th St
S 8094th St
S 8100th St
S 8106th St
S 8112th St
S 8118th St
S 8124th St
S 8130th St
S 8136th St
S 8142nd St
S 8148th St
S 8154th St
S 8160th St
S 8166th St
S 8172nd St
S 8178th St
S 8184th St
S 8190th St
S 8196th St
S 8202nd St
S 8208th St
S 8214th St
S 8220th St
S 8226th St
S 8232nd St
S 8238th St
S 8244th St
S 8250th St
S 8256th St
S 8262nd St
S 8268th St
S 8274th St
S 8280th St
S 8286th St
S 8292nd St
S 8298th St
S 8304th St
S 8310th St
S 8316th St
S 8322nd St
S 8328th St
S 8334th St
S 8340th St
S 8346th St
S 8352nd St
S 8358th St
S 8364th St
S 8370th St
S 8376th St
S 8382nd St
S 8388th St
S 8394th St
S 8400th St
S 8406th St
S 8412th St
S 8418th St
S 8424th St
S 8430th St
S 8436th St
S 8442nd St
S 8448th St
S 8454th St
S 8460th St
S 8466th St
S 8472nd St
S 8478th St
S 8484th St
S 8490th St
S 8496th St
S 8502nd St
S 8508th St
S 8514th St
S 8520th St
S 8526th St
S 8532nd St
S 8538th St
S 8544th St
S 8550th St
S 8556th St
S 8562nd St
S 8568th St
S 8574th St
S 8580th St
S 8586th St
S 8592nd St
S 8598th St
S 8604th St
S 8610th St
S 8616th St
S 8622nd St
S 8628th St
S 8634th St
S 8640th St
S 8646th St
S 8652nd St
S 8658th St
S 8664th St
S 8670th St
S 8676th St
S 8682nd St
S 8688th St
S 8694th St
S 8700th St
S 8706th St
S 8712th St
S 8718th St
S 8724th St
S 8730th St
S 8736th St
S 8742nd St
S 8748th St
S 8754th St
S 8760th St
S 8766th St
S 8772nd St
S 8778th St
S 8784th St
S 8790th St
S 8796th St
S 8802nd St
S 8808th St
S 8814th St
S 8820th St
S 8826th St
S 8832nd St
S 8838th St
S 8844th St
S 8850th St
S 8856th St
S 8862nd St
S 8868th St
S 8874th St
S 8880th St
S 8886th St
S 8892nd St
S 8898th St
S 8904th St
S 8910th St
S 8916th St
S 8922nd St
S 8928th St
S 8934th St
S 8940th St
S 8946th St
S 8952nd St
S 8958th St
S 8964th St
S 8970th St
S 8976th St
S 8982nd St
S 8988th St
S 8994th St
S 8999th St
S 9000th St
S 9006th St
S 9012th St
S 9018th St
S 9024th St
S 9030th St
S 9036th St
S 9042nd St
S 9048th St
S 9054th St
S 9060th St
S 9066th St
S 9072nd St
S 9078th St
S 9084th St
S 9090th St
S 9096th St
S 9102nd St
S 9108th St
S 9114th St
S 9120th St
S 9126th St
S 9132nd St
S 9138th St
S 9144th St
S 9150th St
S 9156th St
S 9162nd St
S 9168th St
S 9174th St
S 9180th St
S 9186th St
S 9192nd St
S 9198th St
S 9204th St
S 9210th St
S 9216th St
S 9222nd St
S 9228th St
S 9234th St
S 9240th St
S 9246th St
S 9252nd St
S 9258th St
S 9264th St
S 9270th St
S 9276th St
S 9282nd St
S 9288th St
S 9294th St
S 9300th St
S 9306th St
S 9312th St
S 9318th St
S 9324th St
S 9330th St
S 9336th St
S 9342nd St
S 9348th St
S 9354th St
S 9360th St
S 9366th St
S 9372nd St
S 9378th St
S 9384th St
S 9390th St
S 9396th St
S 9402nd St
S 9408th St
S 9414th St
S 9420th St
S 9426th St
S 9432nd St
S 9438th St
S 9444th St
S 9450th St
S 9456th St
S 9462nd St
S 9468th St
S 9474th St
S 9480th St
S 9486th St
S 9492nd St
S 9498th St
S 9504th St
S 9510th St
S 9516th St
S 9522nd St
S 9528th St
S 9534th St
S 9540th St
S 9546th St
S 9552nd St
S 9558th St
S 9564th St
S 9570th St
S 9576th St
S 9582nd St
S 9588th St
S 9594th St
S 9600th St
S 9606th St
S 9612th St
S 9618th St
S 9624th St
S 9630th St
S 9636th St
S 9642nd St
S 9648th St
S 9654th St
S 9660th St
S 9666th St
S 9672nd St
S 9678th St
S 9684th St
S 9690th St
S 9696th St
S 9702nd St
S 9708th St
S 9714th St
S 9720th St
S 9726th St
S 9732nd St
S 9738th St
S 9744th St
S 9750th St
S 9756th St
S 9762nd St
S 9768th St
S 9774th St
S 9780th St
S 9786th St
S 9792nd St
S 9798th St
S 9804th St
S 9810th St
S 9816th St
S 9822nd St
S 9828th St
S 9834th St
S 9840th St
S 9846th St
S 9852nd St
S 9858th St
S 9864th St
S 9870th St
S 9876th St
S 9882nd St
S 9888th St
S 9894th St
S 9900th St
S 9906th St
S 9912th St
S 9918th St
S 9924th St
S 9930th St
S 9936th St
S 9942nd St
S 9948th St
S 9954th St
S 9960th St
S 9966th St
S 9972nd St
S 9978th St
S 9984th St
S 9990th St
S 9996th St
S 10002nd St
S 10008th St
S 10014th St
S 10020th St
S 10026th St
S 10032nd St
S 10038th St
S 10044th St
S 10050th St
S 10056th St
S 10062nd St
S 10068th St
S 10074th St
S 10080th St
S 10086th St
S 10092nd St
S 10098th St
S 10104th St
S 10110th St
S 10116th St
S 10122nd St
S 10128th St
S 10134th St
S 10140th St
S 10146th St
S 10152nd St
S 10158th St
S 10164th St
S 10170th St
S 10176th St
S 10182nd St
S 10188th St
S 10194th St
S 10200th St
S 10206th St
S 10212th St
S 10218th St
S 10224th St
S 10230th St
S 10236th St
S 10242nd St
S 10248th St
S 10254th St
S 10260th St
S 10266th St
S 10272nd St
S 10278th St
S 10284th St
S 10290th St
S 10296th St
S 10302nd St
S 10308th St
S 10314th St
S 10320th St
S 10326th St
S 10332nd St
S 10338th St
S 10344th St
S 10350th St
S 10356th St
S 10362nd St
S 10368th St
S 10374th St
S 10380th St
S 10386th St
S 10392nd St
S 10398th St
S 10404th St
S 10410th St
S 10416th St
S 10422nd St
S 10428th St
S 10434th St
S 10440th St
S 10446th St
S 10452nd St
S 10458th St
S 10464th St
S 10470th St
S 10476th St
S 10482nd St
S 10488th St
S 10494th St
S 10500th St
S 10506th St
S 10512th St
S 10518th St
S 10524th St
S 10530th St
S 10536th St
S 10542nd St
S 10548th St
S 10554th St
S 10560th St
S 10566th St
S 10572nd St
S 10578th St
S 10584th St
S 10590th St
S 10596th St
S 10602nd St
S 10608th St
S 10614th St
S 10620th St
S 10626th St
S 10632nd St
S 10638th St
S 10644th St
S 10650th St
S 10656th St
S 10662nd St
S 10668th St
S 10674th St
S 10680th St
S 10686th St
S 10692nd St
S 10698th St
S 10704th St
S 10710th St
S 10716th St
S 10722nd St
S 10728th St
S 10734th St
S 10740th St
S 10746th St
S 10752nd St
S 10758th St
S 10764th St
S 10770th St
S 10776th St
S 10782nd St
S 10788th St
S 10794th St
S 10800th St
S 10806th St
S 10812th St
S 10818th St
S 10824th St
S 10830th St
S 10836th St
S 10842nd St
S 10848th St
S 10854th St
S 10860th St
S 10866th St
S 10872nd St
S 10878th St
S 10884th St
S 10890th St
S 10896th St
S 10902nd St
S 10908th St
S 10914th St
S 10920th St
S 10926th St
S 10932nd St
S 10938th St
S 10944th St
S 10950th St
S 10956th St
S 10962nd St
S 10968th St
S 10974th St
S 10980th St
S 10986th St
S 10992nd St
S 10998th St
S 11004th St
S 11010th St
S 11016th St
S 11022nd St
S 11028th St
S 11034th St
S 11040th St
S 11046th St
S 11052nd St
S 11058th St
S 11064th St
S 11070th St
S 11076th St
S 11082nd St
S 11088th St
S 11094th St
S 11100th St
S 11106th St
S 11112th St
S 11118th St
S 11124th St
S 11130th St
S 11136th St
S 11142nd St
S 11148th St
S 11154th St
S 11160th St
S 11166th St
S 11172nd St
S 11178th St
S 11184th St
S 11190th St
S 11196th St
S 11202nd St
S 11208th St
S 11214th St
S 11220th St
S 11226th St
S 11232nd St
S 11238th St
S 11244th St
S 11250th St
S 11256th St
S 11262nd St
S 11268th St
S 11274th St
S 11280th St
S 11286th St
S 11292nd St
S 11298th St
S 11304th St
S 11310th St
S 11316th St
S 11322nd St
S 11328th St
S 11334th St
S 11340th St
S 11346th St
S 11352nd St
S 11358th St
S 11364th St
S 11370th St
S 11376th St
S 11382nd St
S 11388th St
S 11394th St
S 11400th St
S 11406th St
S 11412th St
S 11418th St
S 11424th St
S 11430th St
S 11436th St
S 11442nd St
S 11448th St
S 11454th St
S 11460th St
S 11466th St
S 11472nd St
S 11478th St
S 11484th St
S 11490th St
S 11496th St
S 11502nd St
S 11508th St
S 11514th St
S 11520th St
S 11526th St
S 11532nd St
S 11538th St
S 11544th St
S 11550th St
S 11556th St
S 11562nd St
S 11568th St
S 11574th St
S 11580th St
S 11586th St
S 11592nd St
S 11598th St
S 11604th St
S 11610th St
S 11616th St
S 11622nd St
S 11628th St
S 11634th St
S 11640th St
S 11646th St
S 11652nd St
S 11658th St
S 11664th St
S 11670th St
S 11676th St
S 11682nd St
S 11688th St
S 11694th St
S 11700th St
S 11706th St
S 11712th St
S 11718th St
S 11724th St
S 11730th St
S 11736th St
S 11742nd St
S 11748th St
S 11754th St
S 11760th St
S 11766th St
S 11772nd St
S 11778th St
S 11784th St
S 11790th St
S 11796th St
S 11802nd St
S 11808th St
S 11814th St
S 11820th St
S 11826th St
S 11832nd St
S 11838th St
S 11844th St
S 11850th St
S 11856th St
S 11862nd St
S 11868th St
S 11874th St
S 11880th St
S 11886th St
S 11892nd St
S 11898th St
S 11904th St
S 11910th St
S 11916th St
S 11922nd St
S 11928th St
S 11934th St
S 11940th St
S 11946th St
S 11952nd St
S 11958th St
S 11964th St
S 11970th St
S 11976th St
S 11982nd St
S 11988th St
S 11994th St
S 11999th St
S 12000th St
S 12006th St
S 12012th St
S 12018th St
S 12024th St
S 12030th St
S 12036th St
S 12042nd St
S 12048th St
S 12054th St
S 12060th St
S 12066th St
S 12072nd St
S 12078th St
S 12084th St
S 12090th St
S 12096th St
S 12102nd St
S 12108th St
S 12114th St
S 12120th St
S 12126th St
S 12132nd St
S 12138th St
S 12144th St
S 12150th St
S 12156th St
S 12162nd St
S 12168th St
S 12174th St
S 12180th St
S 12186th St
S 12192nd St
S 12198th St
S 12204th St
S 12210th St
S 12216th St
S 12222nd St
S 12228th St
S 12234th St
S 12240th St
S 12246th St
S 12252nd St
S 12258th St
S 12264th St
S 12270th St
S 12276th St

PROPERTY LINE ADJUSTMENT STAFF REPORT

Lots 9 & 10, Blk 3, McClain Ridge @ Woods Creek Subdivision, Ph. I

7 Churchwell Drive
PC Date: 9/5/2017
Reviewer: Jon Stanley, Planner

Project Number	17-07000034
Applicant / Current Owner	Alfred Dall Sacco 7 Churchwell Drive Bentonville, AR 72712
Site Area	0.28 acres
Current Zoning	R-1, Single Family Residential
Future Land Use Map Designation	Low Density Residential (LDR)

http://geo.bentonvillear.com/mgweb/PZpending/

Location Map

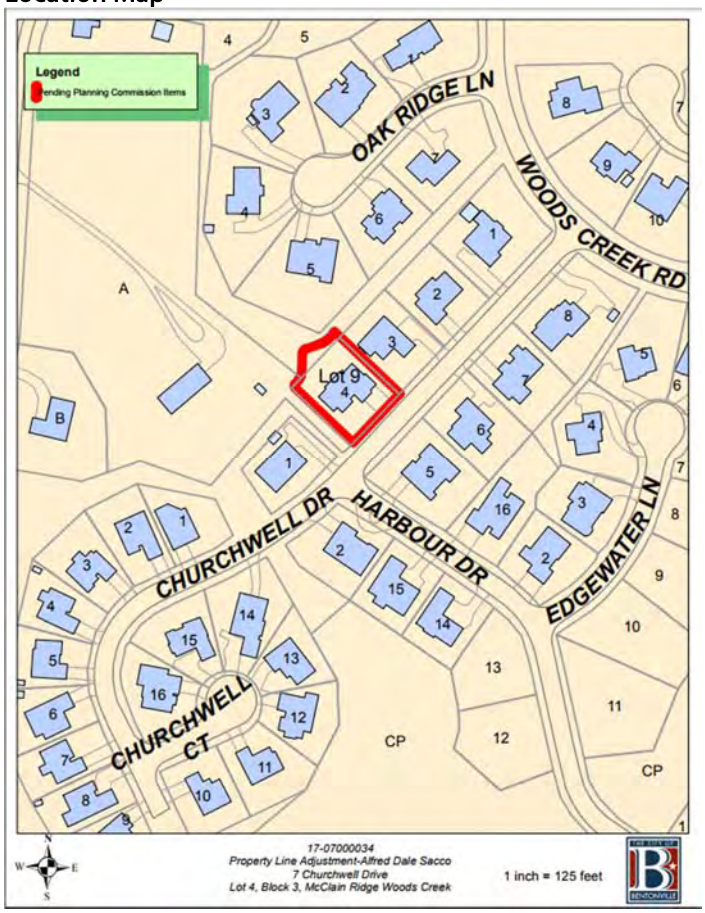

Property Description

The property is the location of a single family residence at #7 Churchwell Drive and a portion of common property, both located in the McClain Ridge @ Woods Creek Subdivision, Phase 1.

Project Details

The applicant has submitted a property line adjustment that will adjust the lot lines between existing lot 4 and the adjacent common property lot. The new lots will be known as Lot 9 (0.33 acres) and Lot 10 (0.75 acres), Block 3 of McClain Ridge @ Woods Creek Subdivision, Phase 1. A 20' wide public utility easement is being dedicated along Churchwell Drive, existing right-of-way is adequate. Both of the new lots will have access to public utilities and a public street. The Woods Creek POA has approved this proposed property line adjustment.

Utility Infrastructure

Per the GIS website, water and sewer are available to this site.

Drainage Report

A drainage report is not required for this property line adjustment.

Waivers

No waivers requested.

Standard Conditions of Approval

1. Provide digital copy of the plat.
2. Address all technical review comments before requesting a building permit.

Conclusion

In conclusion, this property line adjustment does meet the minimum requirements of the subdivision regulations.

NOTES

- **Sidewalks.** Sidewalk installation will be the responsibility of individual lot owners at the time of building permit.

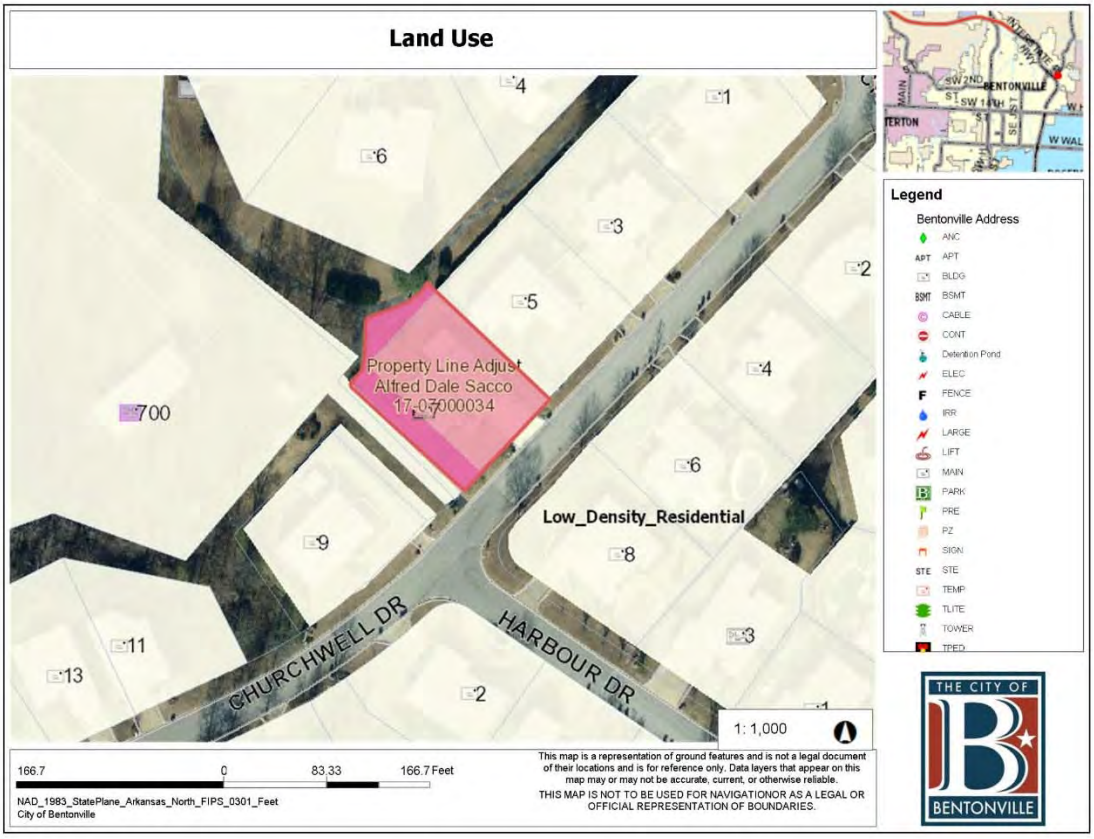
Land Use
Property Line Adjust
Alfred Dale Sacco
17-07000034
Low_Density_Residential
CHURCHWELL DR
HARBOUR DR
1: 1,000
166.7
0
83.33
166.7 Feet
NAD_1983_StatePlane_Arkansas_North_FIPS_0301_Feet
City of Bentonville
This map is a representation of ground features and is not a legal document of their locations and is for reference only. Data layers that appear on this map may or may not be accurate, current, or otherwise reliable.
THIS MAP IS NOT TO BE USED FOR NAVIGATIONOR AS A LEGAL OR OFFICIAL REPRESENTATION OF BOUNDARIES.
Legend
Bentonville Address
ANC
APT
BLDG
BSMT
CABLE
CONT
Detention Pond
ELEC
FENCE
IRR
LARGE
LIFT
MAIN
PARK
PRE
PZ
SIGN
STE
TEMP
TLITE
TOWER
THE CITY OF
BENTONVILLE

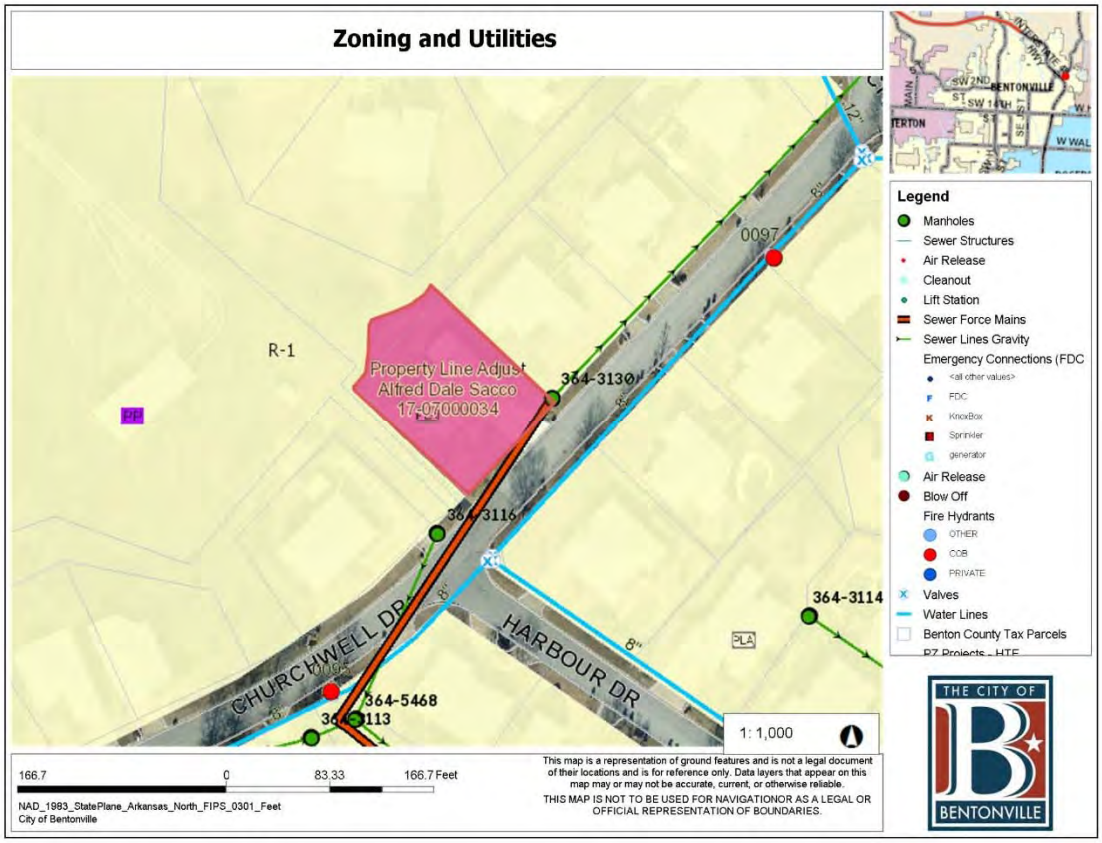
Zoning and Utilities
R-1
Property Line Adjust
Alfred Dale Sacco
17-07000034
364-3130
364-3116
364-3114
364-5468
CHURCHWELL DR
HARBOUR DR
1: 1,000
166.7
0
83.33
166.7 Feet
NAD_1983_StatePlane_Arkansas_North_FIPS_0301_Feet
City of Bentonville
This map is a representation of ground features and is not a legal document of their locations and is for reference only. Data layers that appear on this map may or may not be accurate, current, or otherwise reliable.
THIS MAP IS NOT TO BE USED FOR NAVIGATIONOR AS A LEGAL OR OFFICIAL REPRESENTATION OF BOUNDARIES.
Legend
Manholes
Sewer Structures
Air Release
Cleanout
Lift Station
Sewer Force Mains
Sewer Lines Gravity
Emergency Connections (FDC
Air Release
Blow Off
Fire Hydrants
OTHER
COB
PRIVATE
Valves
Water Lines
Benton County Tax Parcels
THE CITY OF
BENTONVILLE

LOT 4 CREATING LOT 9 IN BLOCK 3 MCCLAIN RIDGE AT WOODS CREEK PH I

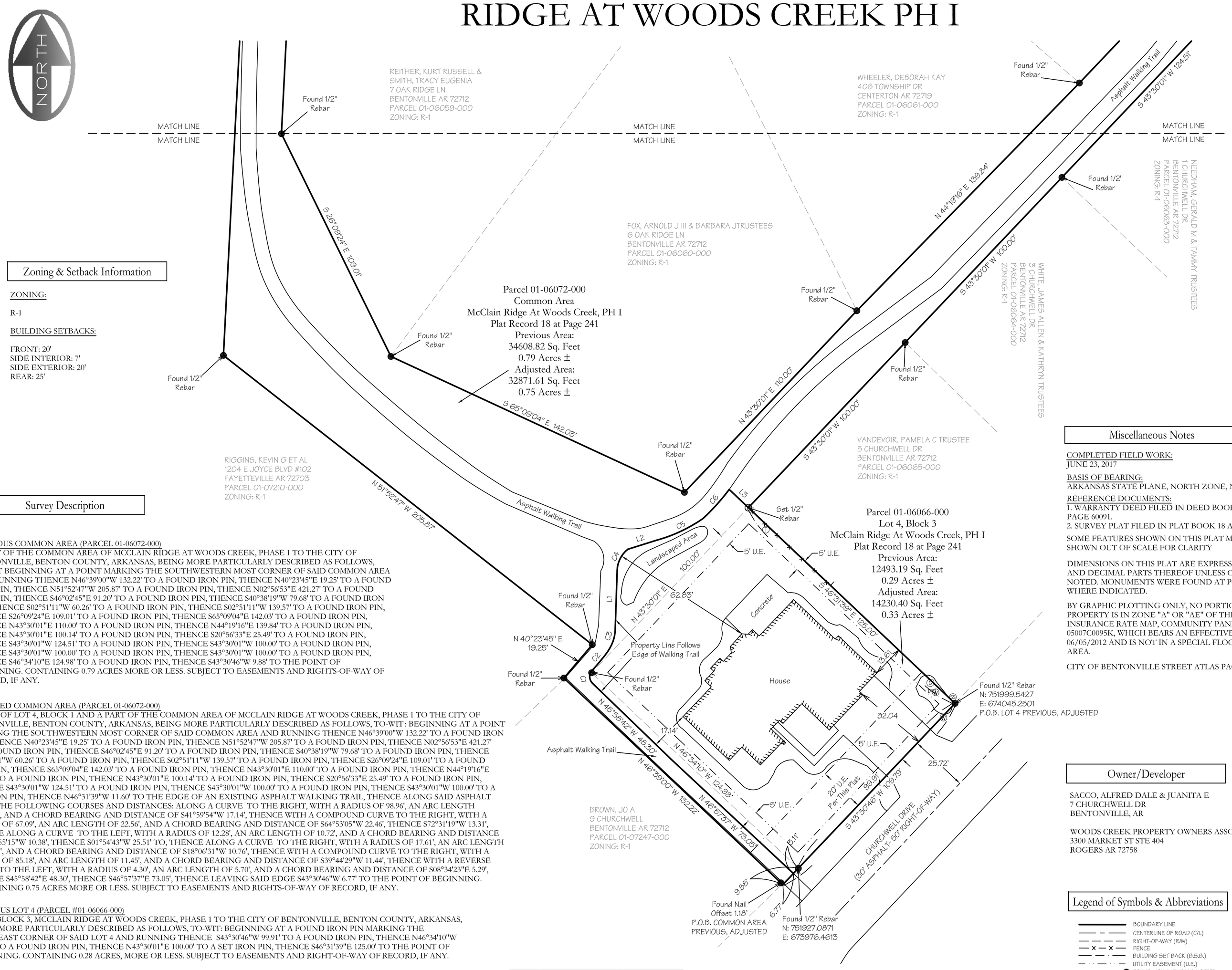

Zoning & Setback Information

ZONING:

R-1

BUILDING SETBACKS:

FRONT: 20'
SIDE INTERIOR: 7'
SIDE EXTERIOR: 20'
REAR: 25'

Survey Description

PREVIOUS COMMON AREA (PARCEL 01-06072-000)
A PART OF THE COMMON AREA OF MCCLAIN RIDGE AT WOODS CREEK, PHASE 1 TO THE CITY OF BENTONVILLE, BENTON COUNTY, ARKANSAS, BEING MORE PARTICULARLY DESCRIBED AS FOLLOWS, TO-WIT BEGINNING AT A POINT MARKING THE SOUTHWESTERN MOST CORNER OF SAID COMMON AREA AND RUNNING THENCE N46°39'00"W 132.22' TO A FOUND IRON PIN, THENCE N40°23'45"E 19.25' TO A FOUND IRON PIN, THENCE N51°52'47"W 205.87' TO A FOUND IRON PIN, THENCE N02°56'53"E 421.27' TO A FOUND IRON PIN, THENCE S46°02'45"E 91.20' TO A FOUND IRON PIN, THENCE S40°38'19"W 79.68' TO A FOUND IRON PIN, THENCE S02°51'11"W 60.26' TO A FOUND IRON PIN, THENCE S02°51'11"W 139.57' TO A FOUND IRON PIN, THENCE S26°09'24"E 109.01' TO A FOUND IRON PIN, THENCE S65°09'04"E 142.03' TO A FOUND IRON PIN, THENCE N44°19'16"E 139.84' TO A FOUND IRON PIN, THENCE N43°30'01"E 110.00' TO A FOUND IRON PIN, THENCE N43°30'01"E 100.14' TO A FOUND IRON PIN, THENCE S20°56'33"E 25.49' TO A FOUND IRON PIN, THENCE S43°30'01"W 124.51' TO A FOUND IRON PIN, THENCE S43°30'01"W 100.00' TO A FOUND IRON PIN, THENCE S43°30'01"W 100.00' TO A FOUND IRON PIN, THENCE S43°30'01"W 100.00' TO A FOUND IRON PIN, THENCE S46°34'10"E 124.98' TO A FOUND IRON PIN, THENCE S43°30'46"W 9.88' TO THE POINT OF BEGINNING. CONTAINING 0.79 ACRES MORE OR LESS. SUBJECT TO EASEMENTS AND RIGHTS-OF-WAY OF RECORD, IF ANY.

ADJUSTED COMMON AREA (PARCEL 01-06072-000)
A PART OF LOT 4, BLOCK 1 AND A PART OF THE COMMON AREA OF MCCLAIN RIDGE AT WOODS CREEK, PHASE 1 TO THE CITY OF BENTONVILLE, BENTON COUNTY, ARKANSAS, BEING MORE PARTICULARLY DESCRIBED AS FOLLOWS, TO-WIT: BEGINNING AT A POINT MARKING THE SOUTHWESTERN MOST CORNER OF SAID COMMON AREA AND RUNNING THENCE N46°39'00"W 132.22' TO A FOUND IRON PIN, THENCE N40°23'45"E 19.25' TO A FOUND IRON PIN, THENCE N51°52'47"W 205.87' TO A FOUND IRON PIN, THENCE N02°56'53"E 421.27' TO A FOUND IRON PIN, THENCE S46°02'45"E 91.20' TO A FOUND IRON PIN, THENCE S40°38'19"W 79.68' TO A FOUND IRON PIN, THENCE S02°51'11"W 60.26' TO A FOUND IRON PIN, THENCE S02°51'11"W 139.57' TO A FOUND IRON PIN, THENCE S26°09'24"E 109.01' TO A FOUND IRON PIN, THENCE S65°09'04"E 142.03' TO A FOUND IRON PIN, THENCE N43°30'01"E 110.00' TO A FOUND IRON PIN, THENCE N44°19'16"E 139.84' TO A FOUND IRON PIN, THENCE N43°30'01"E 100.14' TO A FOUND IRON PIN, THENCE S20°56'33"E 25.49' TO A FOUND IRON PIN, THENCE S43°30'01"W 124.51' TO A FOUND IRON PIN, THENCE S43°30'01"W 100.00' TO A FOUND IRON PIN, THENCE S43°30'01"W 100.00' TO A SET IRON PIN, THENCE N46°31'39"W 11.60' TO THE EDGE OF AN EXISTING ASPHALT WALKING TRAIL, THENCE ALONG SAID ASPHALT EDGE THE FOLLOWING COURSES AND DISTANCES: ALONG A CURVE TO THE RIGHT, WITH A RADIUS OF 98.96', AN ARC LENGTH OF17.16', AND A CHORD BEARING AND DISTANCE OF S41°59'54"W 17.14', THENCE WITH A COMPOUND CURVE TO THE RIGHT, WITH A RADIUS OF 67.09', AN ARC LENGTH OF 22.56', AND A CHORD BEARING AND DISTANCE OF S64°53'05"W 22.46', THENCE S72°31'19"W 13.31', THENCE ALONG A CURVE TO THE LEFT, WITH A RADIUS OF 12.28', AN ARC LENGTH OF 10.72', AND A CHORD BEARING AND DISTANCE OF S26°55'15"W 10.38', THENCE S01°54'43"W 25.51' TO, THENCE ALONG A CURVE TO THE RIGHT, WITH A RADIUS OF 17.61', AN ARC LENGTH OF 10.93', AND A CHORD BEARING AND DISTANCE OF S18°06'31"W 10.76', THENCE WITH A COMPOUND CURVE TO THE RIGHT, WITH A RADIUS OF 85.18', AN ARC LENGTH OF 11.45', AND A CHORD BEARING AND DISTANCE OF S39°44'29"W 11.44', THENCE WITH A REVERSE CURVE TO THE LEFT, WITH A RADIUS OF 4.30', AN ARC LENGTH OF 5.70', AND A CHORD BEARING AND DISTANCE OF S08°34'23"E 5.29', THENCE S45°58'42"E 48.30', THENCE S46°57'37"E 73.05', THENCE LEAVING SAID EDGE S43°30'46"W 6.77' TO THE POINT OF BEGINNING. CONTAINING 0.75 ACRES MORE OR LESS. SUBJECT TO EASEMENTS AND RIGHTS-OF-WAY OF RECORD, IF ANY.

PREVIOUS LOT 4 (PARCEL #01-06066-000)
LOT 4, BLOCK 3, MCCLAIN RIDGE AT WOODS CREEK, PHASE 1 TO THE CITY OF BENTONVILLE, BENTON COUNTY, ARKANSAS, BEING MORE PARTICULARLY DESCRIBED AS FOLLOWS, TO-WIT: BEGINNING AT A FOUND IRON PIN MARKING THE SOUTHEAST CORNER OF SAID LOT 4 AND RUNNING THENCE S43°30'46"W 99.91' TO A FOUND IRON PIN, THENCE N46°34'10"W 124.98' TO A FOUND IRON PIN, THENCE N43°30'01"E 100.00' TO A SET IRON PIN, THENCE S46°31'39"E 125.00' TO THE POINT OF BEGINNING. CONTAINING 0.28 ACRES, MORE OR LESS. SUBJECT TO EASEMENTS AND RIGHT-OF-WAY OF RECORD, IF ANY.

ADJUSTED LOT 4 (PARCEL #01-06066-000)
LOT 4, BLOCK 3, AND A PART OF THE COMMON AREA OF MCCLAIN RIDGE AT WOODS CREEK, PHASE 1 TO THE CITY OF BENTONVILLE, BENTON COUNTY, ARKANSAS, BEING MORE PARTICULARLY DESCRIBED AS FOLLOWS, TO-WIT: BEGINNING AT A FOUND IRON PIN MARKING THE SOUTHEAST CORNER OF LOT 4 AND RUNNING THENCE S43°30'46"W 99.91' TO A FOUND IRON PIN,THENCE S43°30'46"W 3.11' TO A SET IRON PIN, THENCE N46°34'10"W 121.35', THENCE WITH A CURVE TURNING TO THE RIGHT WITH AN ARC LENGTH OF 5.61', WITH A RADIUS OF 4.77', WITH A CHORD BEARING OF N08°34'23"W, WITH A CHORD LENGTH OF 5.29', THENCE N41°37'23"E 5.85', THENCE WITH A CURVE TURNING TO THE LEFT WITH AN ARC LENGTH OF 15.51', WITH A RADIUS OF 23.24', WITH A CHORD BEARING OF N25°57'56"E, WITH A CHORD LENGTH OF 15.23', THENCE N02°03'59"E A DISTANCE OF 26.47', THENCE WITH A CURVE TURNING TO THE RIGHT WITH AN ARC LENGTH OF 10.83', WITH A RADIUS OF 10.76', WITH A CHORD BEARING OF N26°55'15"E, WITH A CHORD LENGTH OF 10.38', THENCE N72°31'19"E 13.31', THENCE N68°58'22"E 10.54', THENCE WITH A CURVE TURNING TO THE LEFT WITH AN ARC LENGTH OF 29.22', WITH A RADIUS OF 44.90', WITH A CHORD BEARING OF N49°51'17"E, WITH A CHORD LENGTH OF 28.71', THENCE S46°31'39"E 11.63', THENCE S46°31'39"E 125.00' TO THE POINT OF BEGINNING. CONTAINING 0.33 ACRES MORE OR LESS. SUBJECT TO EASEMENTS AND RIGHT-OF-WAY OF RECORD, IF ANY.

LINE	BEARING	DISTANCE
L1	N 01°54'43" E	25.51'
L2	N 72°31'19" E	13.31'
L3	S 46°31'39" E	11.60'

CURVE	RADIUS	ARC LENGTH	CHORD LENGTH	CHORD BEARING
C1	4.30'	5.70'	5.29'	N 08°34'23" W
C2	85.18'	11.45'	11.44'	N 39°44'29" E
C3	17.61'	10.93'	10.76'	N 18°06'31" E
C4	12.28'	10.72'	10.38'	N 26°55'15" E
C5	67.09'	22.56'	22.46'	N 64°53'05" E
C6	98.96'	17.16'	17.14'	N 41°59'54" E

Vicinity Map

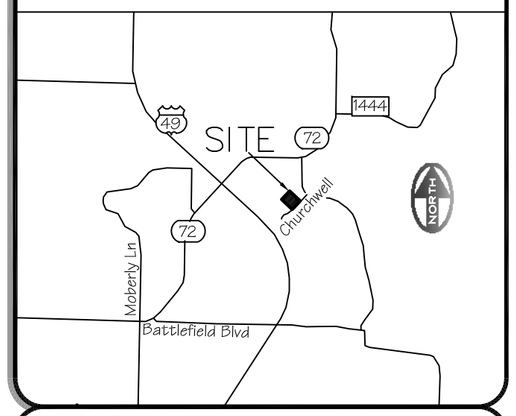

Utility Notes

THE LOCATION OF UTILITIES SHOWN HEREON ARE FROM OBSERVED EVIDENCE OF ABOVE GROUND APPURTENANCES ONLY. THE SURVEYOR WAS NOT PROVIDED WITH UNDERGROUND PLANS OR SURFACE GROUND MARKINGS TO DETERMINE THE LOCATION OF ANY SUBTERRANEAN USES.

BEFORE DIGGING IN THIS AREA, CALL "ONE CALL" 811 FOR FIELD LOCATIONS (REQUEST FOR GROUND MARKINGS) OF UNDERGROUND UTILITY LINES

Miscellaneous Notes

COMPLETED FIELD WORK:
JUNE 23, 2017

BASIS OF BEARING:
ARKANSAS STATE PLANE, NORTH ZONE, NAD 83

REFERENCE DOCUMENTS:
1. WARRANTY DEED FILED IN DEED BOOK 2016 AT PAGE 60091.
2. SURVEY PLAT FILED IN PLAT BOOK 18 AT PAGE 241.

SOME FEATURES SHOWN ON THIS PLAT MAY BE SHOWN OUT OF SCALE FOR CLARITY

DIMENSIONS ON THIS PLAT ARE EXPRESSED IN FEET AND DECIMAL PARTS THEREOF UNLESS OTHERWISE NOTED. MONUMENTS WERE FOUND AT POINTS WHERE INDICATED.

BY GRAPHIC PLOTTING ONLY, NO PORTION OF THIS PROPERTY IS IN ZONE "A" OR "AE" OF THE FLOOD INSURANCE RATE MAP, COMMUNITY PANEL NO. 05007C0095K, WHICH BEARS AN EFFECTIVE DATE OF 06/05/2012 AND IS NOT IN A SPECIAL FLOOD HAZARD AREA.

CITY OF BENTONVILLE STREET ATLAS PAGE E9

Owner/Developer

SACCO, ALFRED DALE & JUANITA E
7 CHURCHWELL DR
BENTONVILLE, AR

WOODS CREEK PROPERTY OWNERS ASSOCIATION
3300 MARKET ST STE 404
ROGERS AR 72758

Legend of Symbols & Abbreviations

- BOUNDARY LINE
- CENTERLINE OF ROAD (C/L)
- RIGHT-OF-WAY (R/W)
- FENCE
- BUILDING SET BACK (B.S.B.)
- UTILITY EASEMENT (U.E.)
- FOUND MONUMENT (AS NOTED)
- SET/FOUND 1/2" REBAR
- COMPUTED POINT
- SANITARY SEWER
- POWER POLE
- WATER VALVE
- TELEPHONE PEDESTAL
- WATER METER
- P.O.B. POINT OF BEGINNING

0 30 60 90

1 INCH = 30 FEET

I HEREBY CERTIFY THIS TO BE TRUE AND CORRECT TO THE BEST OF MY KNOWLEDGE AND BELIEF ON THIS THE_____DAY OF _____, 20___.

REGISTERED PROFESSIONAL LAND SURVEYOR
STATE OF ARKANSAS
NO. 1532
SIGNATURE
BUCKLEY D. BLEW

IF THE SIGNATURE ON THIS SEAL IS NOT AN ORIGINAL AND NOT BLUE IN COLOR THEN IT SHOULD BE ASSUMED THAT THIS PLAT MAY HAVE BEEN ALTERED. THE ABOVE CERTIFICATION SHALL NOT APPLY TO ANY COPY THAT DOES NOT BEAR AN ORIGINAL SEAL AND SIGNATURE.

FIRM:
BLEW & ASSOCIATES, PA
CIVIL ENGINEERS & LAND SURVEYORS
524 W. SYCAMORE ST, SUITE 4
FAYETTEVILLE, ARKANSAS 72703
OFFICE: 479.443.4506
FAX: 479.582.1883
www.BLEWINC.com
Certificate of Authorization № 1534

DRAWN BY & DATE:	REVIEWED BY:	SURVEYED BY:
G.A.C. 8/3/2017	B.D.B.	R.S.
COUNTY & STATE: BENTON COUNTY, ARKANSAS	JOB NUMBER: 17-1229 IS	

LOCATION:
7 CHURCHWELL DR. BENTONVILLE, AR

FOR THE USE AND BENEFIT OF:
ALFRED & JUANITA SACCO

5th Street Redevelopment

700 & 702 SE 5th Street
PC Date: 9/5/2017
Reviewer: Jon Stanley, Planner

Project Number	17-06000039
Applicant / Current Owner	Food Hub NWA LLC 702 SE 5th Street Bentonville, AR 72701
Site Area	3.71 acres
Current Zoning	C-2, General Commercial
Future Land Use Map Designation	Commercial (C)
Development Type / Use	Office Space

http://geo.bentonvillear.com/mgweb/PZpending/

Location Map

Property Description

These properties are the location of two existing office buildings located at 700 & 702 SE 5th Street in an established mixed use area of downtown.

Project Details

The applicant is proposing a large scale development for the renovation of two existing buildings and the associated parking lots.

The renovation will also consist of an 11,000+/- sq. ft. addition to the top of the existing building at 700 SE 5th Street. One-hundred sixty (160) parking spaces are being provided, 17 of the spaces will be shared between the two locations. There are no new points of site access being proposed with the renovations. Portions of new sidewalk will be constructed along SE 5th Street.

As part of the renovation, the parking lot of the two existing buildings will be brought into compliance with the subdivision code requirements.

The primary materials depicted for the exterior elevations include existing CMU, brick and metal panel and new meatal panel, plate steel, geo board, perforated architectural metal panel, cable trellis for the green screen and storefront glass.

Projected Traffic Impact

The proposed development will not adversely impact traffic in the area.

Utility Infrastructure

Water and sewer are available.

Drainage Report

A drainage report was submitted and tentatively approved by the city engineer.

Waivers

No waivers requested.

Conclusion

In conclusion, this large scale development does meet the minimum requirements of the subdivision regulations.

Standard Conditions of Approval

1. All technical review comments shall be resolved prior to pre-con.

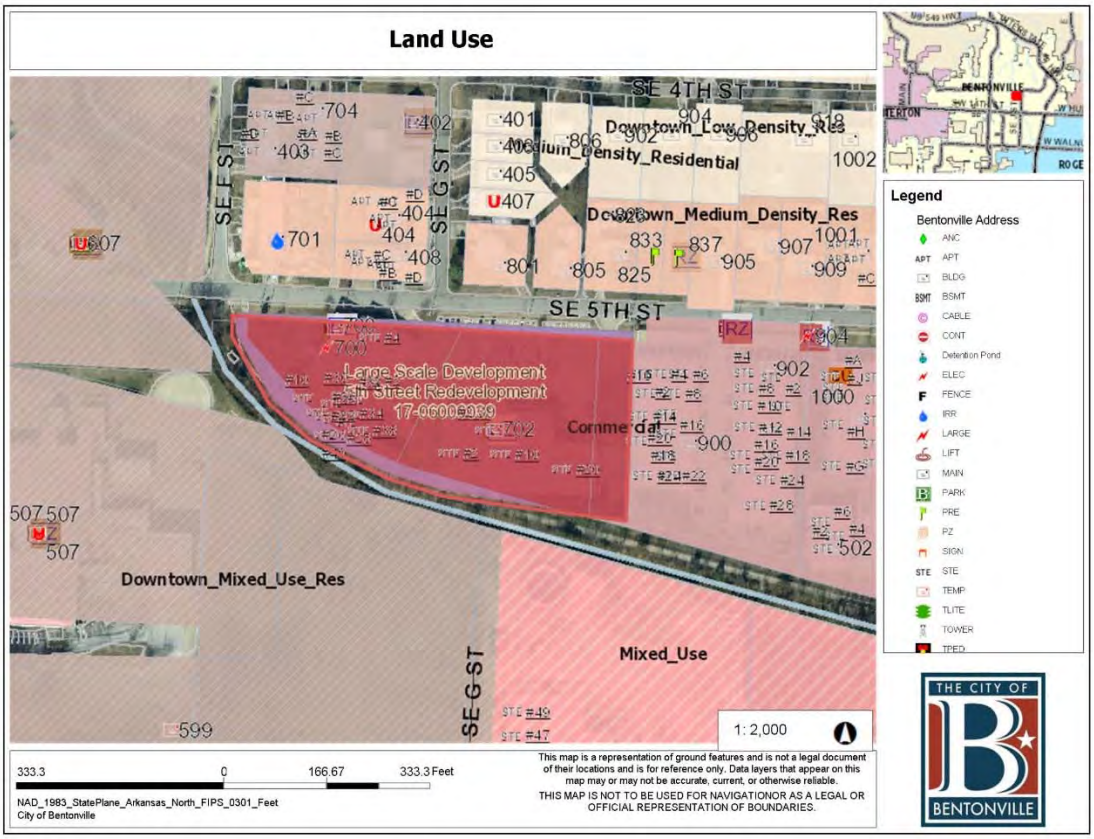
Land Use
SE 4TH ST
SE 5TH ST
SE F ST
SE G ST
Downtown_Low_Density_Res
Downtown_Medium_Density_Res
Large Scale Development
5th Street Redevelopment
17-06000039
Commercial
Downtown_Mixed_Use_Res
Mixed_Use
Legend
Bentonville Address
1:2,000
333.3 0 166.67 333.3 Feet
NAD_1983_StatePlane_Arkansas_North_FIPS_0301_Feet
City of Bentonville
This map is a representation of ground features and is not a legal document of their locations and is for reference only. Data layers that appear on this map may or may not be accurate, current, or otherwise reliable.
THIS MAP IS NOT TO BE USED FOR NAVIGATIONOR AS A LEGAL OR OFFICIAL REPRESENTATION OF BOUNDARIES.
THE CITY OF
BENTONVILLE

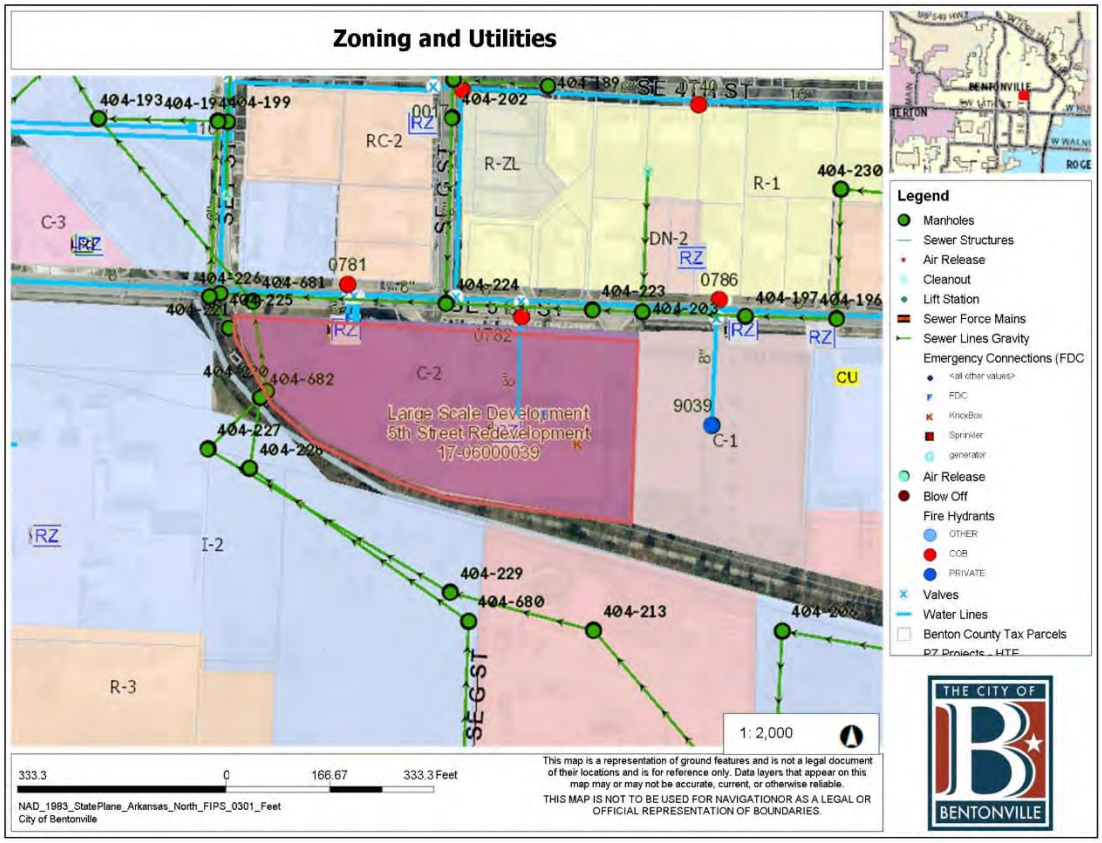
Zoning and Utilities
SE 4TH ST
SE F ST
SE G ST
RC-2
R-ZL
R-1
C-3
DN-2
C-2
CU
C-1
I-2
R-3
Large Scale Development
5th Street Redevelopment
17-06000039
Legend
Manholes
Sewer Structures
Air Release
Cleanout
Lift Station
Sewer Force Mains
Sewer Lines Gravity
Emergency Connections (FDC
Air Release
Blow Off
Fire Hydrants
OTHER
COB
PRIVATE
Valves
Water Lines
Benton County Tax Parcels
1:2,000
333.3 0 166.67 333.3 Feet
NAD_1983_StatePlane_Arkansas_North_FIPS_0301_Feet
City of Bentonville
This map is a representation of ground features and is not a legal document of their locations and is for reference only. Data layers that appear on this map may or may not be accurate, current, or otherwise reliable.
THIS MAP IS NOT TO BE USED FOR NAVIGATIONOR AS A LEGAL OR OFFICIAL REPRESENTATION OF BOUNDARIES.
THE CITY OF
BENTONVILLE

LANDSCAPE NOTES:

GENERAL NOTES:

1. EXISTING SURVEY DATA WAS OBTAINED FROM A TOPOGRAPHIC & BOUNDARY SURVEY PERFORMED BY CASTER & ASSOCIATES LAND SURVEYING, INC. AND DATED JANUARY 4, 2017.
2. SURVEY DATA IS BASED UPON NAD 83, STATE PLANE, ARKANSAS NORTH FEET COORDINATE SYSTEM.
3. ELEVATIONS ARE BASED UPON NATIONAL GEODETIC VERTICAL DATUM.
4. ALL WORK AND MATERIALS SHALL COMPLY WITH ALL CITY, COUNTY, STATE, AND FEDERAL REGULATIONS AND CODES AS WELL AS OSHA STANDARDS. SITE CONTRACTOR SHALL MEET OR EXCEED ALL LOCAL, STATE, AND FEDERAL EROSION CONTROL MEASURES
5. THE APPROXIMATE LOCATION OF KNOWN UTILITIES & SUBSURFACE STRUCTURES AS SHOWN HEREON ARE BASED ON ABOVE-GROUND VISIBLE STRUCTURES & RECORD DRAWINGS PROVIDED. LOCATIONS OF UNDERGROUND UTILITIES/STRUCTURES MAY VARY FROM LOCATIONS SHOWN HEREON. ADDITIONAL BURIED UTILITIES/STRUCTURES MAY BE ENCOUNTERED. THE CONTRACTOR SHALL BE RESPONSIBLE FOR VERIFYING THE ACTUAL LOCATION OF THESE & ALL OTHER SUBSURFACE AND/OR LATENT FACILITIES PRIOR TO BEGINNING WORK. ALL REPAIRS OR RELOCATIONS NECESSARY SHALL BE MADE AS REQUIRED BY THE OWNER OF THE UTILITY OR STRUCTURE & THE COST OF SUCH REPAIRS NECESSARY SHALL BE BORNE BY THE CONTRACTOR.
6. ALL WORK PERFORMED WITHIN THE RIGHT-OF-WAY SHALL BE COORDINATED WITH THE CITY OF BENTONVILLE ENGINEERING DEPARTMENT AND TRAFFIC DEPARTMENT.
7. ALL STREETS, DRIVES, WALKS, DRAINAGE STRUCTURES, FENCES, ETC. THAT ARE DISTURBED SHALL BE RESTORED TO THEIR ORIGINAL OR BETTER CONDITION USING LIKE MATERIALS. COST OF SUCH REPAIRS SHALL BE BORNE BY THE CONTRACTOR UNLESS PROVISION FOR PAYMENT IS MADE IN THE PROPOSAL.
8. THE CONTRACTOR IS REQUIRED TO NOTIFY THE ONE CALL CENTER AT 1-800-482-8998 48 HOURS PRIOR TO DIGGING IN ORDER THAT UNDERGROUND UTILITIES IN THE AREA CAN BE LOCATED.
9. THE CONTRACTOR SHALL NOT BEGIN WORK UNTIL THE STORMWATER POLLUTION PREVENTION PLAN (SWPPP) HAS BEEN IMPLEMENTED, AND THE SWPPP, EROSION CONTROL PLAN, AND SIGNED AUTOMATIC NOTICE OF COVERAGE IS POSTED ON SITE..
10. CONTRACTOR IS RESPONSIBLE FOR ALL FIELD TESTING AS DESCRIBED IN THE SPECIFICATIONS (INCLUDING BUT NOT LIMITED TO COMPACTION DENSITY TESTING, ETC.), AND SHALL PROVIDE RESULTS TO ENGINEER, AND MAINTAIN RECORDS AND RESULTS OF ALL TESTS PERFORMED DURING CONSTRUCTION. TESTING BY THE CONTRACTOR SHALL BE INCLUDED IN THE BID.
11. EXISTING FACILITIES AND FEATURES ARE SHOWN LIGHT-LINED AND/OR SCREENED. NEW FACILITIES AND FEATURES ARE SHOWN SOLID AND HEAVY-LINED.
12. SLOPES AND GRADES SHOWN ARE IN UNITS OF FT/FT UNLESS OTHERWISE NOTED.
13. ALL PAVEMENT AND CURB MEASUREMENTS ARE TAKEN FROM FACE OF CURB OR EDGE OF PAVEMENT.
14. ALL WORK SHALL BE PERFORMED IN ACCORDANCE WITH THE PROJECT SPECIFICATIONS.
15. ONCE INSTALLED, LANDSCAPING SHALL BE MAINTAINED IN HEALTHY LIVING CONDITION AND ALL PLANT MATERIAL THAT DIES SHALL BE REPLACED. (SEC 1400.5.C-10)
16. TREES SHALL NOT BE TOPPED AT ANY TIME AND PROPER TREE PRUNING TECHNIQUES AS ESTABLISHED BY THE LATEST EDITION OF ANSI A300 "STANDARDS FOR TREE CARE" SHALL BE UTILIZED FOR MAINTENANCE PURPOSES. (SEC 1400.5.C-11)
17. HEALTHY TREES SHALL NOT BE REMOVED AT ANY TIME AND PROPER TREE PRUNING TECHNIQUES AS ESTABLISHED BY THE LATEST EDITION OF ANSI A300 "STANDARDS FOR TREE CARE" SHALL BE UTILIZED FOR MAINTENANCE PURPOSES. (SEC 1400.5.C-12)
18. LIVING MATERIALS, SUCH AS LAWN, GRASS OR HERBACEOUS GROUNDCOVERS LIKE JUNIPER OR LIRIOPE, ETC., SHALL COVER A MINIMUM OF EIGHTY PERCENT (80%) OF THE PLANTING ISLANDS. ONE HUNDRED PERCENT (100%) OF LIVING MATERIALS IS STRONGLY ENCOURAGED. (SEC 1400.6.A-8 & SEC 1400.8.G-7)
19. ALL TREES PLANTED IN THE PUBLIC RIGHT-OF-WAY SHALL BE 4" CALIBER AND THE LOWEST LIMB SHALL BE 60" OR HIGHER FROM FINAL GRADE AT TIME OF PLANTING.
20. ALL PROPOSED TREES SHALL BE A MINIMUM OF 5' FROM ALL PUBLIC UTILITIES.

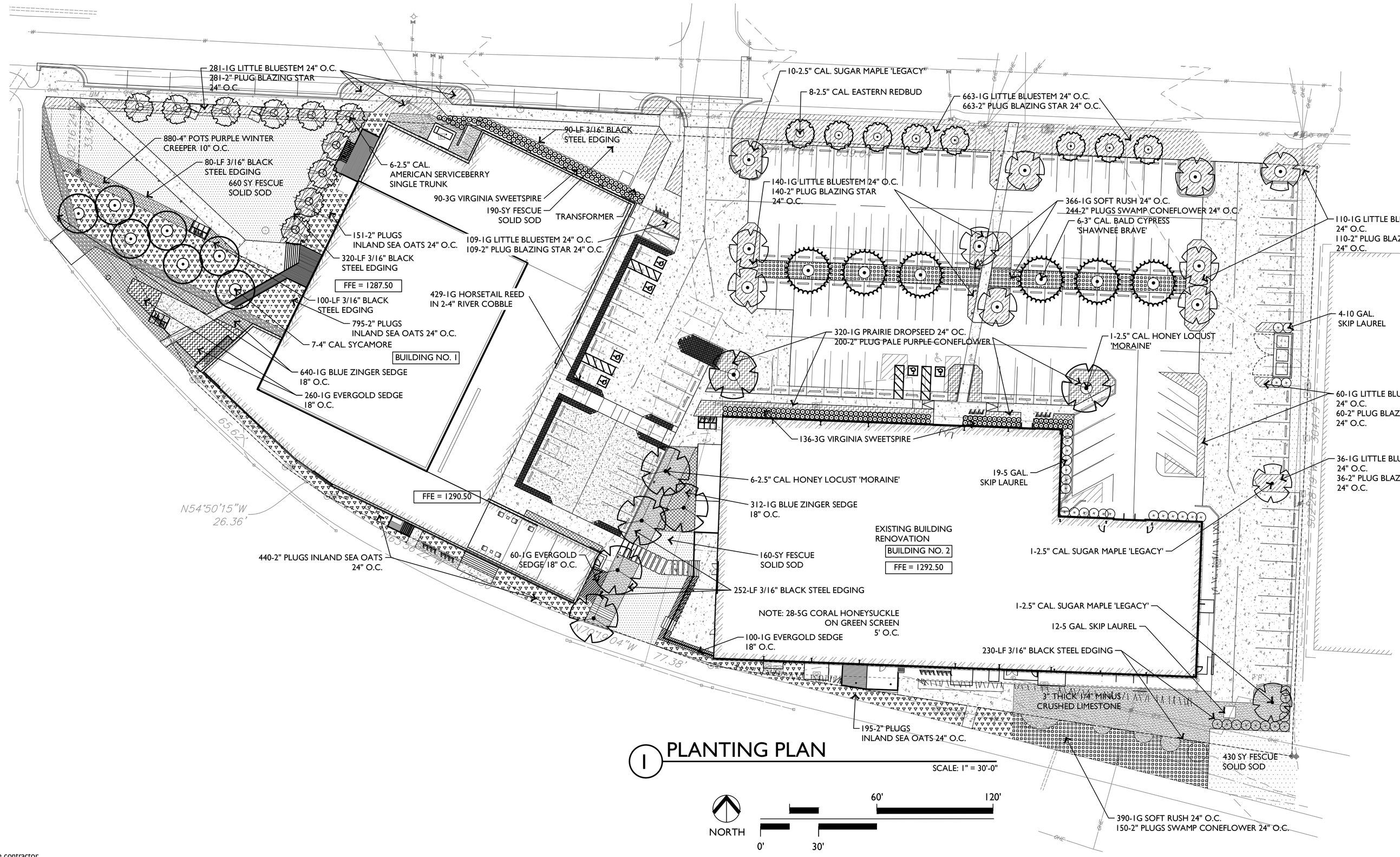

1 PLANTING PLAN

SCALE: 1" = 30'-0"

PLANT LIST

All numbers to be verified by landscape contractor

Symbol	Trees	COMMON NAME	SCIENTIFIC NAME	SIZE AND CONDITION	SPACING
	Ref. Plan	Honey Locust	Gleditsia tricanthos 'Moraine'	3" caliper 12' ht. 5' Sp.	As Shown
	Ref. Plan	Sugar Maple	Acer saccharum 'Legacy'	2.5" caliper 10' ht. 4' Sp.	As Shown
	Ref. Plan	Bald Cypress	Taxodium distichum	3" caliper 10' ht. 4' Sp.	As Shown
	Ref. Plan	Eastern Redbud	Cercis canadensis	2.5" caliper 10' ht. 4' Sp.	As Shown
	Ref. Plan	Serviceberry	Amalanchier arborea	2.5" caliper 10' ht. 4' Sp.	As Shown
	Shrubs - Grasses - Perennials - Groundcovers				
	Ref. Plan	Purple Winter Creeper	Euonymus fortunei 'Coloratus'	4" pots	10" O.C.
	Ref. Plan	Horestail Reed	Equisetum hyemale	1 gallon, 12" ht, 6" sp.	24" O.C.
	Ref. Plan	Little Bluestem	Schizachyrium scoparium	1 gallon, 12" ht, 6" sp.	24" O.C.
	Ref. Plan	Virginia Sweetspire	Itea virginica	5 gallon, 18" ht. 12" sp.	24" O.C.
	Ref. Plan	Swamp Coneflower	Rudbekia maxima	1 gallon, 18" ht, 24" sp.	24" O.C.
	Ref. Plan	Blue Love Grass	Eragrostis elliotti	1 gallon, 18" ht, 24" sp.	24" O.C.
	Ref. Plan	Inland Sea Oats	Chasmanthium latifolium	1 gallon, 18" ht, 24" sp.	24" O.C.
	Ref. Plan	Soft Rush	Juncus effusus	1 gallon, 12" ht, 18" sp.	24" O.C.
	Ref. Plan	Dense Blazing Star	Liatris spicata	2" plugs, 12" ht, 18" sp.	24" O.C.
	Ref. Plan	Skip Laurel	Prunus laurocerasus 'Schipkaensis'	10 gallon, 24" ht, 18" sp.	36" O.C.
	Ref. Plan	Blue Zinger Sedge	Carex flacca	1 gallon, 18" ht, 24" sp.	18" O.C.
	Ref. Plan	Butterfly Weed	Asclepias tuberosa	2" plugs, 12" ht, 18" sp.	24" O.C.
	Ref. Plan	Evergold Sedge	Carex oshimensis 'Evergold'	1 gallon, 18" ht, 24" sp.	18" O.C.

Miscellaneous

QTY.	DESCRIPTION	REMARKS
Ref. Plan	Planting Mix	8" all beds, 40% Topsoil, 60% Organic Compost
Ref. Plan	Steel Edging	Commercial Grade 3/16" x 6" Black Steel
Ref. Plan	Hardwood Mulch	3"depth all planting beds and beneath tree dripline - keep 6" clear around trunks, typ. dyed black triple hammered
Ref. Plan	Fescue Solid Sod	Solid, weed free sod - 4" topsoil in all areas

EDG
Ecological Design Group, Inc.
120 S. Izard Street, Little Rock, AR 72201 p 501.378.0200 f 501.378.0201
314 South 3rd Street, Rogers, AR 72756 p 479.935.4826
210 E. Merriman Ave., Wynne, AR 72396 p 870.588.6426 f 870.238.8310

5TH STREET REDEVELOPMENT
Bentonville, Arkansas

STATE OF ARKANSAS LICENSED PROFESSIONAL ENGINEER BRAHM M. SMITH No. 14084

CERTIFICATE OF AUTHORIZATION Ecological Design Group, Inc. No. 2511 ARKANSAS

NOT FOR CONSTRUCTION

ILSD
2ND SUBMITTAL

REVISIONS

SHEET TITLE
PLANTING PLAN

ISSUE DATE
8-21-2017

SHEET NO.
L1.00

811 Know what's below. Call before you dig.

modus studio
architecture + prototyping

LARGE SCALE DEVELOPMENT
MATERIALS

5TH STREET : total proposed materials for project

EXISTING

cmu
(existing)

brick
(existing)

metal panel
(existing)

NEW

storefront


cable trellis
- green screen


metal panel - new
(dove gray)


metal fin
(dove gray)

plate steel
(dark gray)

geo board


perforated metal panel
(paint - dark gray)

SITE ELEVATION - 5TH STREET

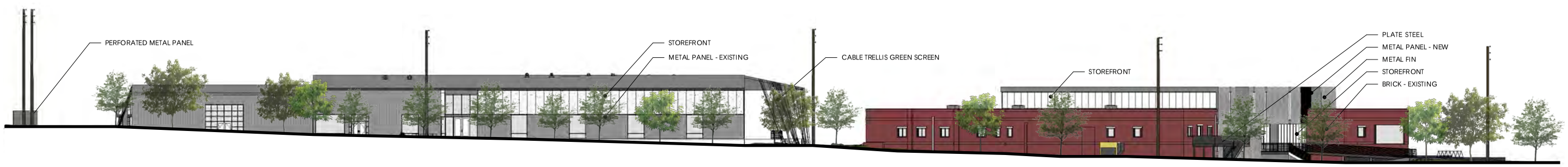

BUILDING 02

BUILDING 01

5TH STREET FACADE	TOTAL SQFT		PERCENTAGES
MASONRY	(EXISTING) BRICK:	3446 SQFT	52%
METAL	(EXISTING) METAL PANEL:	2546 SQFT	38%
	(NEW) METAL PANEL:	653 SQFT	10%

LARGE SCALE DEVELOPMENT STAFF REPORT

Red Barn

NW A Street
PC Date: 9/5/2017
Reviewer: Jon Stanley, Planner

Project Number	17-06000040
Applicant / Current Owner	C Street properties PO Box 1860 Bentonville, AR 72712
Site Area	44.9 acres
Current Zoning	PUD, Planned Unit Development
Future Land Use Map Designation	Low Density Residential (LDR)
Development Type / Use	Multi-Family Residential Units

http://geo.bentonvillear.com/mgweb/PZpending/

Location Map

Property Description

This property is the location of 45+/- acres in a low density residential area. The property fronts NW A Street and lies directly north of Lincoln Junior High School. The southwest corner of the property contains a tributary to Hidden Springs Creek.

Project Details

The applicant is proposing a large scale development that consist of 16 separate buildings (13 townhome buildings & 3, three story multifamily buildings) that total 163 residential units. Two-hundred and thirty three (233) parking spaces are being provided to serve the development.

Two points of access along NW A Street and an emergency fire access from NW Leopard Lane are being proposed. Street improvements and a 10' trail will be constructed along NW A Street. A new public street extension will also be constructed to allow access to the interior of the property.

The 15% open space requirement is being met. The primary material depicted for the exterior elevations of the building include fiber cement panels, architectural metal panels, brick, fiber cement lap siding and horizontal cedar or cypress wood plank siding.

Projected Traffic Impact

The proposed development will not adversely impact traffic in the area.

Utility Infrastructure

Water and sewer are available.

Drainage Report

A drainage report

Waivers

No waivers requested.

Conclusion

This large scale development does meet the minimum requirements of the subdivision regulations.

Standard Conditions of Approval

1. All technical review comments shall be resolved prior to pre-con.

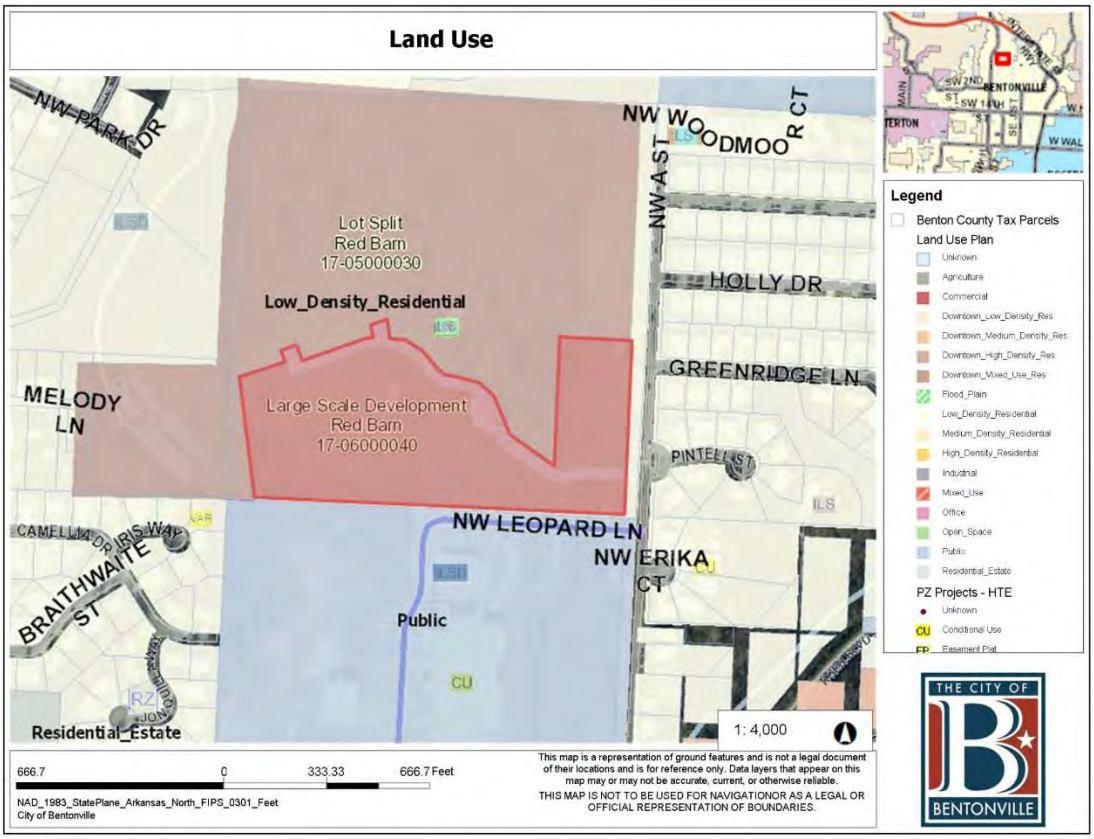
Land Use
NW PARK DR
NW WOODMOOR CT
NW A ST
HOLLY DR
GREENRIDGE LN
PINTELL ST
MELODY LN
Lot Split
Red Barn
17-05000030
Low_Density_Residential
Large Scale Development
Red Barn
17-06000040
CAMELLIA DR
IRIS WAY
BRAITHWAITE ST
NW LEOPARD LN
NW ERIKA CT
Public
CU
Residential_Estate
1: 4,000
666.7 0 333.33 666.7 Feet
NAD_1983_StatePlane_Arkansas_North_FIPS_0301_Feet
City of Bentonville
This map is a representation of ground features and is not a legal document of their locations and is for reference only. Data layers that appear on this map may or may not be accurate, current, or otherwise reliable.
THIS MAP IS NOT TO BE USED FOR NAVIGATIONOR AS A LEGAL OR OFFICIAL REPRESENTATION OF BOUNDARIES.
Legend
Benton County Tax Parcels
Land Use Plan
Unknown
Agriculture
Commercial
Downtown_Low_Density_Res
Downtown_Medium_Density_Res
Downtown_High_Density_Res
Downtown_Mixed_Use_Res
Flood_Plain
Low_Density_Residential
Medium_Density_Residential
High_Density_Residential
Industrial
Mixed_Use
Office
Open_Space
Public
Residential_Estate
PZ Projects - HTE
Unknown
CU Conditional Use
Easement Plat
THE CITY OF
BENTONVILLE

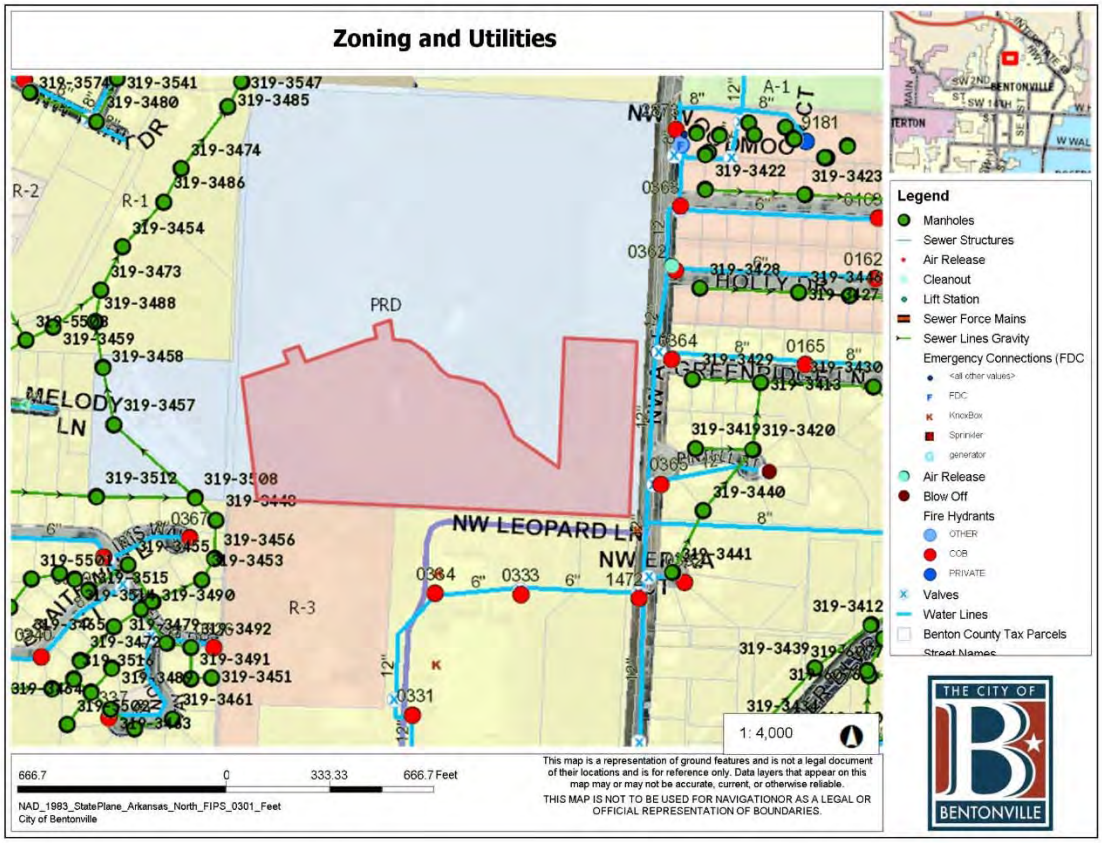
Zoning and Utilities
R-2
R-1
R-3
PRD
MELODY LN
NW LEOPARD LN
NW ERIKA CT
HOLLY DR
GREENRIDGE LN
A-1
1: 4,000
666.7 0 333.33 666.7 Feet
NAD_1983_StatePlane_Arkansas_North_FIPS_0301_Feet
City of Bentonville
This map is a representation of ground features and is not a legal document of their locations and is for reference only. Data layers that appear on this map may or may not be accurate, current, or otherwise reliable.
THIS MAP IS NOT TO BE USED FOR NAVIGATIONOR AS A LEGAL OR OFFICIAL REPRESENTATION OF BOUNDARIES.
Legend
Manholes
Sewer Structures
Air Release
Cleanout
Lift Station
Sewer Force Mains
Sewer Lines Gravity
Emergency Connections (FDC
Air Release
Blow Off
Fire Hydrants
OTHER
COB
PRIVATE
Valves
Water Lines
Benton County Tax Parcels
THE CITY OF
BENTONVILLE

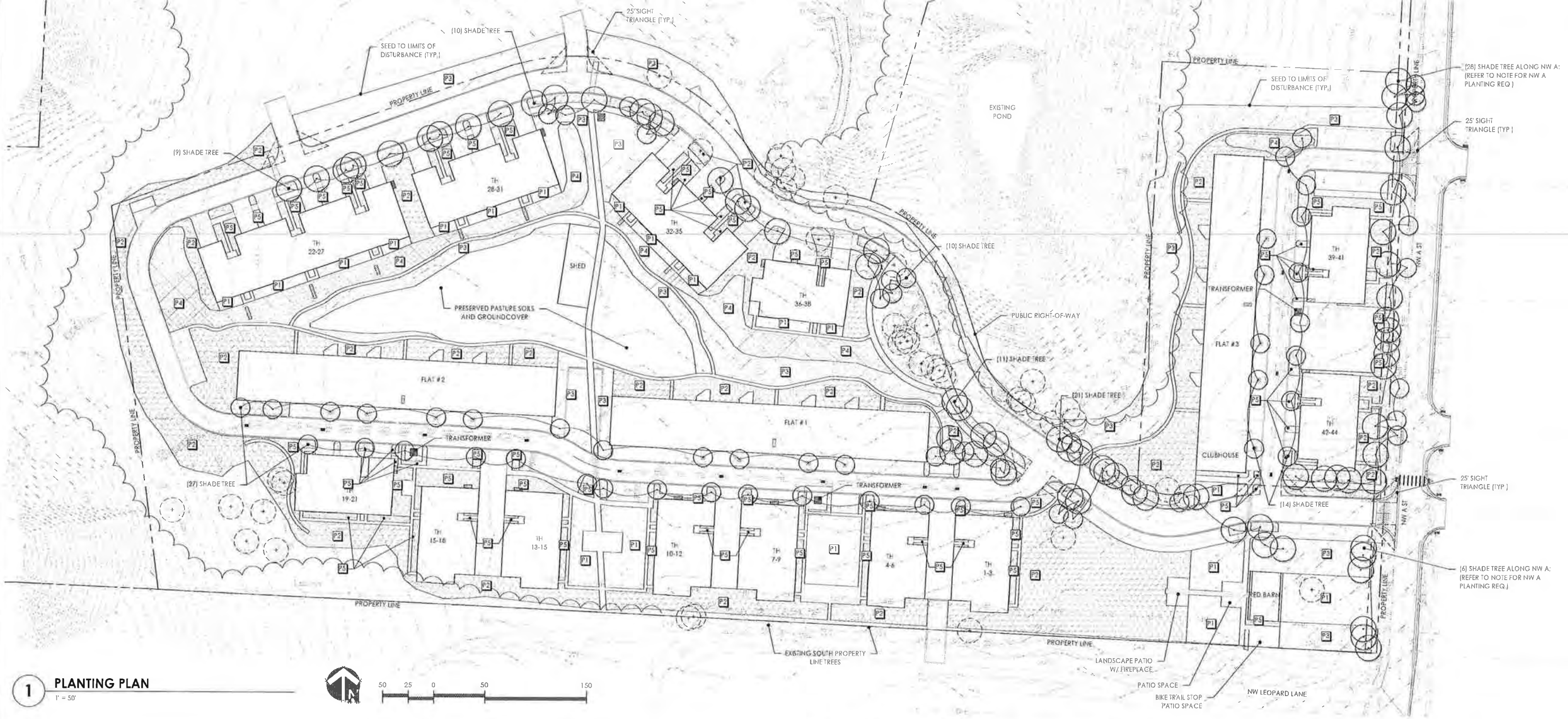

1 PLANTING PLAN

1" = 50'

50 25 0 50 150

PLANTING CONCEPT

CONSERVATION PLANNING IS ONE OF THE PRIMARY GOALS FOR RED BARN. CONSERVATION THROUGH PRESERVATION OF EXISTING WOODLANDS, SPECIMEN TREES, AND STATE-SIGNIFICANT SOILS. THESE SOILS ARE PRESERVED BY MINIMIZING GRADING IMPACTS IN CRITICAL AREAS OF THE SITE THAT ALREADY HAVE PASTURE QUALITY VEGETATION FOR THE AGRICULTURAL PROGRAM. NEW LANDSCAPES AIM TO BUILD ON THIS THEME BY IMPLEMENTING NATURALIZED AND LOW WATER DEMAND TURF GROUND COVERS. THESE LANDSCAPES WILL PROVIDE AGRICULTURAL FORAGING OPPORTUNITIES AND CAN BE MANAGED THROUGH SEASONAL MOWING. IN HIGHLY PROGRAMMED SPACES SUCH AS THE BARN AREA, TOWNHOME LAWNS, AND ALLEYWAYS, CONTAINERIZED ORNAMENTAL GRASSES, PERENNIALS, AND SHRUBS WILL BE USED ON CONCERT WITH USABLE LAWN SPACES.

LANDSCAPE NOTES

1. LANDSCAPE CONTRACTOR SHALL COMPLY WITH ALL PROVISIONS AND SECTIONS OF THE SPECIFICATIONS
2. THE LANDSCAPE CONTRACTOR SHALL VERIFY CONTOURS AND SITE CONDITIONS BEFORE PROCEEDING WITH WORK
3. LOCATIONS OF ALL PLANT MATERIALS SHALL BE STAKED IN THE FIELD AND APPROVED BY THE OWNER'S REPRESENTATIVE PRIOR TO PLANTING
4. ALL PLANTS OF THE SAME SPECIES SHALL BE OBTAINED FROM A SINGLE NURSERY SOURCE
5. CONTRACTOR IS RESPONSIBLE FOR VERIFYING QUANTITIES OF PLANT MATERIALS AND IMPROVEMENTS SHOWN
6. THE LANDSCAPE CONTRACTOR SHALL BE RESPONSIBLE TO SEED AND RESTORE ALL DISTURBED AREAS BACK TO ORIGINAL OR FINISH GRADE ELEVATIONS, INCLUDING EQUIPMENT MATERIAL STORAGE AREA AND STAGING AREAS ADJACENT TO SITE
7. THE LANDSCAPE CONTRACTOR SHALL COORDINATE WORK WITH ALL OTHER TRADES
8. PLANT TREES AFTER FINAL GRADES ARE ESTABLISHED AND PRIOR TO PLANTING OF ALL OTHER PLANTS
9. APPROXIMATE LOCATIONS. ADJUST NEW PLANTING BED AND TREE LOCATIONS TO AVOID CONFLICT WITH EXISTING PLANTINGS. CONTRACTOR TO COORDINATE WITH OWNER'S REPRESENTATIVE AND LANDSCAPE ARCHITECT ON ANY NECESSARY ADJUSTMENTS
10. ALL EXCESS MATERIALS RESULTING FROM LANDSCAPE WORK SHALL BE LEGALLY DISPOSED OF OFF SITE BY THE LANDSCAPE CONTRACTOR
11. THE LANDSCAPE CONTRACTOR SHALL TAKE NECESSARY PRECAUTIONS TO PREVENT INJURY TO ALL PLANT MATERIAL DURING DIGGING, HANDLING, PLANTING AND MAINTENANCE OPERATIONS
12. THE LANDSCAPE CONTRACTOR SHALL SUBMIT DETAILED MAINTENANCE INSTRUCTIONS FOR ALL PLANT MATERIAL TO THE OWNER AND TO THE OWNER'S REPRESENTATIVE AT THE TIME OF SUBSTANTIAL INSTALLATION COMPLETION
13. CONTRACTOR SHALL STAKE/MARK LOCATIONS OF ALL TREES AND OUTLINES OF BEDS FOR APPROVAL BY OWNER'S REP AND LANDSCAPE ARCHITECT
14. CONTRACTOR SHALL NOTIFY OWNER'S REP OF ANY DISCREPANCY WITH EXISTING CONDITIONS OF LANDSCAPE PLANS/DETAILS BEFORE INSTALLATION
15. ROUGH GRADING NOT WITHIN CONTRACT (BY OTHERS)

LANDSCAPE SCOPE

1. PACKAGING, DELIVERY, AND STORAGE OF ALL MATERIALS
2. PREPARATION OF PLANTER SOIL (GROWING MEDIUM)
3. FIELD LAYOUT OF PLANT MATERIAL
4. EXCAVATING FOR PLANT MATERIAL
5. SETTING AND BACKFILLING
6. TREE AND SHRUB PLANTING
7. PREPARATION OF THE GROUND SURFACE
8. STAKING TREES
9. PRUNING
10. PROVIDE AND APPLY PRE-EMERGENT HERBICIDE
12. PROVIDE AND INSTALL MULCH
13. CLEAN-UP AND ACCEPTANCE
14. GUARANTEE AND MAINTENANCE OF PLANT MATERIALS

CITY LANDSCAPE NOTES

1. ONCE INSTALLED, LANDSCAPING SHALL BE MAINTAINED IN HEALTHY LIVING CONDITION AND ALL PLANT MATERIAL THAT DIES SHALL BE REPLACED. (SEC 1400.5.C-10)
2. TREES SHALL NOT BE TOPPED AT ANY TIME AND PROPER TREE PRUNING TECHNIQUES AS ESTABLISHED BY THE LATEST EDITION OF ANSI A300 "STANDARDS FOR TREE CARE" SHALL BE UTILIZED FOR MAINTENANCE PURPOSES. (SEC 1400.5.C-11)
3. HEALTHY TREES SHALL NOT BE REMOVED AT ANY TIME AND PROPER TREE PRUNING TECHNIQUES AS ESTABLISHED BY THE LATEST EDITION OF THE ANSI A300 "STANDARDS FOR TREE CARE" SHALL BE UTILIZED FOR MAINTENANCE PURPOSES. SEC 1400.5.C-12)
4. LIVING MATERIALS, SUCH AS LAWN, GRASS OR HERBACEOUS GROUNDCOVERS LIKE JUNIPER OR LIRIOPE, ETC., SHALL COVER A MINIMUM OF EIGHTY PERCENT (80%) OF THE PLANTING ISLANDS. ONE-HUNDRED PERCENT (100%) OF LIVING MATERIALS IS STRONGLY ENCOURAGED. (SEC 1400.6.A-8&1400.8.G-7)

MINIMUM PLANTING REQUIREMENTS

Section 1400.6 Street Frontage Buffer Landscaping

- 20' min. buffer zone, 1 tree per 20 LF
  - NWA Frontage, 570LF = 29 Trees required, 29 Provided
  - New Interior ROW 2588LF = 130 Trees required, 65 Provided (+74 existing credits)

Section 1400.7 Perimeter Landscaping and Screening

- 7' min. dedicated landscape strip, screening type along entire south frontage *(Type 'C': Broken screen, intended to create the impression of a screen without necessarily eliminating visual contact between spaces)*
  - Strategy: Existing trees create a strong, almost continuous visual buffer above eye level. The few existing open gaps in the existing buffer backdrop with proposed orchards and green spaces. Pockets of ground level screening is proposed at the ends of the townhome drive lanes. Elsewhere a front yard image is proposed with townhome patios and pocket parks fronting the south green space

Section 1400.8 Parking Lot Landscaping

- 8% green space for lots (sized 3000 sq. ft. - 49900 sq. ft.), 1 tree per 125 sq. ft. Internal island every 15 spaces
  - NWA Parking Lot, 4580 sq. ft. = 366 sq. ft. green space required, 3 trees required
  - NWA Parking Lot, 14 spaces = No new internal islands required

EXISTING TREE CREDITS

Tree Survey ID	DBH	Tree Credits	Counts for ROW
1	26	3	
2	36	4	
3*	20		
44	30	4	Y
45	8	2	Y
46	8	2	Y
47	20	2	Y
48	8	2	Y
62	30	4	
63	10	2	
205	19	2	
206	14	2	
208	33	4	
224	13	2	Y
225	18	2	Y
226	12	2	Y
227	13	2	Y
228	41	4	Y
229	12	2	Y
230	22	2	Y
231	18	2	Y
232	17	2	Y
233	32	4	Y
242	8	2	Y
243	24	3	Y
244	17	2	
254**	18	2	
271**	18	2	
272**	18	2	
277	14	2	Y
278	38	4	Y
282	16	2	Y
283	34	4	Y
284	12	2	Y
292	20	2	
293	20	2	
294	20	2	
295	15	2	
297	30	4	
298	20	2	
300	30	4	Y
301	24	3	Y
310	12	2	Y
312	30	4	Y
313	18	4	Y
315	30	4	Y

Preserved Trees credited towards requirements; 117 Total Tree Credits (74 of these credits in new INTERNAL ROW)

PLANTING SCHEDULE

SYM.	KEY	COMMON NAME / *BOTANICAL NAME*	SIZE & REMARKS
	SHADE TREES*		
		American Elm, *Ulmus americana 'Princeton'* Chinese Elm, *Ulmus parvifolia 'Athena'* Chinese Pistache, *Pistacia chinensis* Lacebark Elm, *Ulmus parvifolia* Eastern Redbud, *Cercis canadensis* River Birch, *Betulus nigra 'Heritage'* Sawtooth Oak, *Quercus acutissima* Shumard Oak, *Quercus shumardii* Water Oak, *Quercus nigra* Willow Oak, *Quercus phellos 'Hightower'* Zelkova, *Zelkova serrata 'Musashino'*	2.5" cal.
	GROUNDCOVER		
P1		Maintained Lawn Bermuda or Fescue Sod	
P2		No-Mow Turf Buffalo, Bermuda, or Zoysia Grass	4-8" ht
P3		Pasture Mix KY31 Fescue, Orchard, Rye, & Timothy Grass	
P4		BMP Plantings- Perennials & Grasses Prairie Aster, *Aster pilosus* Yellow Wild Indigo, *Baptisia sphaerocarpa* Northern Sea Oats, *Chasmanthium latifolium* Copper Iris, *Iris fulva* Little Bluestem, *Schizachyrium scoparium* Arkansas Ironweed, *Vernonia arkansana*	
P5		Planting Beds- Mix of grasses & shrubs False Indigo, *Baptisia australis* Beautyberry, *Callicarpa americana* Sweetspire, *Itea virginica* Spicebush, *Lindera benzoin* Sweet Azalea, *Rhododendron canescens* Switchgrass, *Panicum virgatum* Indian Grass, *Sorghastrum nutans*	3 gal. @ 36" o.c.
+		EXISTING TREE TO REAMIN (WITHIN ZONE 1)	

17.08 - RED BARN

PLAN

L1

GREEN CIRCLE PROJECTS community building | EDG | LAND3 studio | modus studio architecture + prototyping

ARCHITECTURAL ELEVATIONS - FLATS

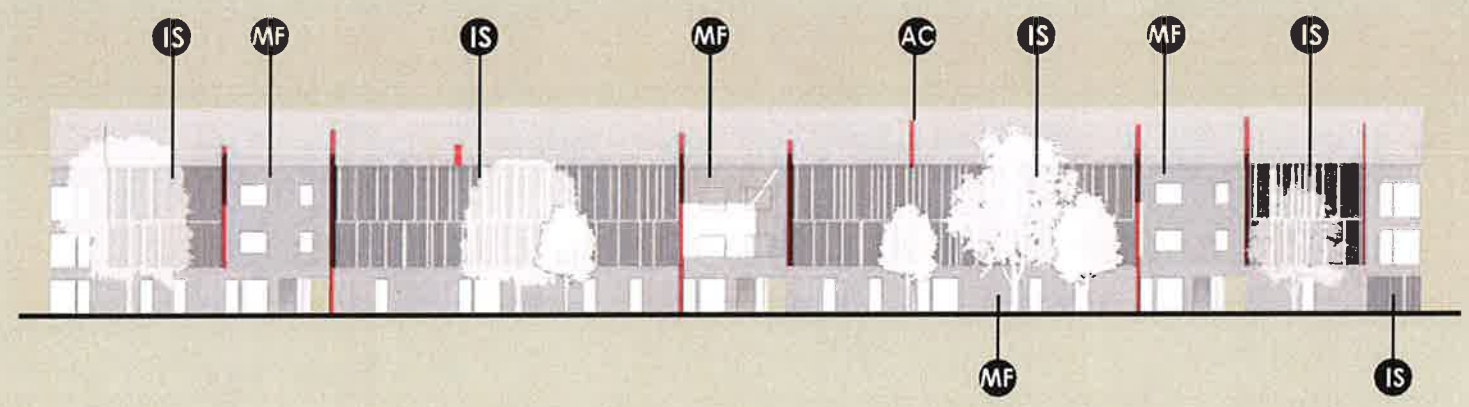

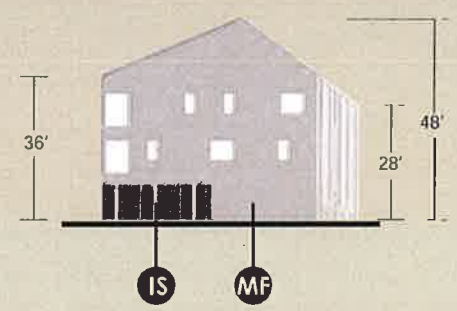

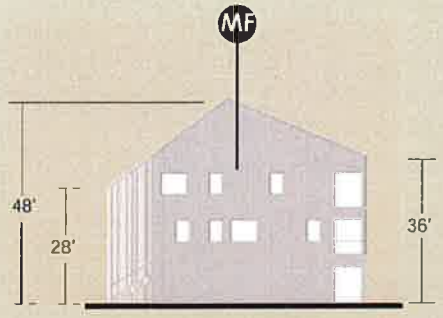

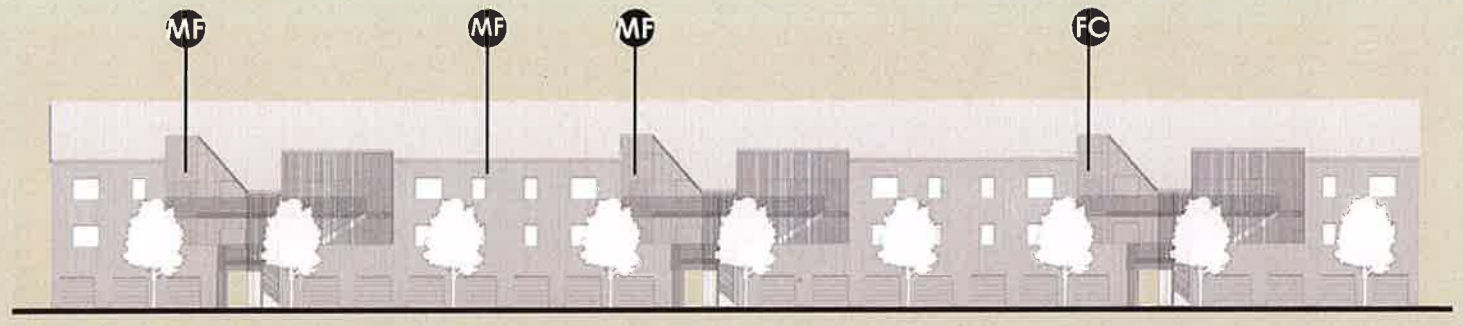

PRD: total proposed materials for flats

MF metal panel



fiber cement panel



IS insect screen over fiber cement panel

the existing barn

AC accent color

GREEN CIRCLE PROJECTS community building | EDG | LAND3 studio | modus studio architecture + prototyping

ARCHITECTURAL ELEVATIONS - TOWNHOUSES

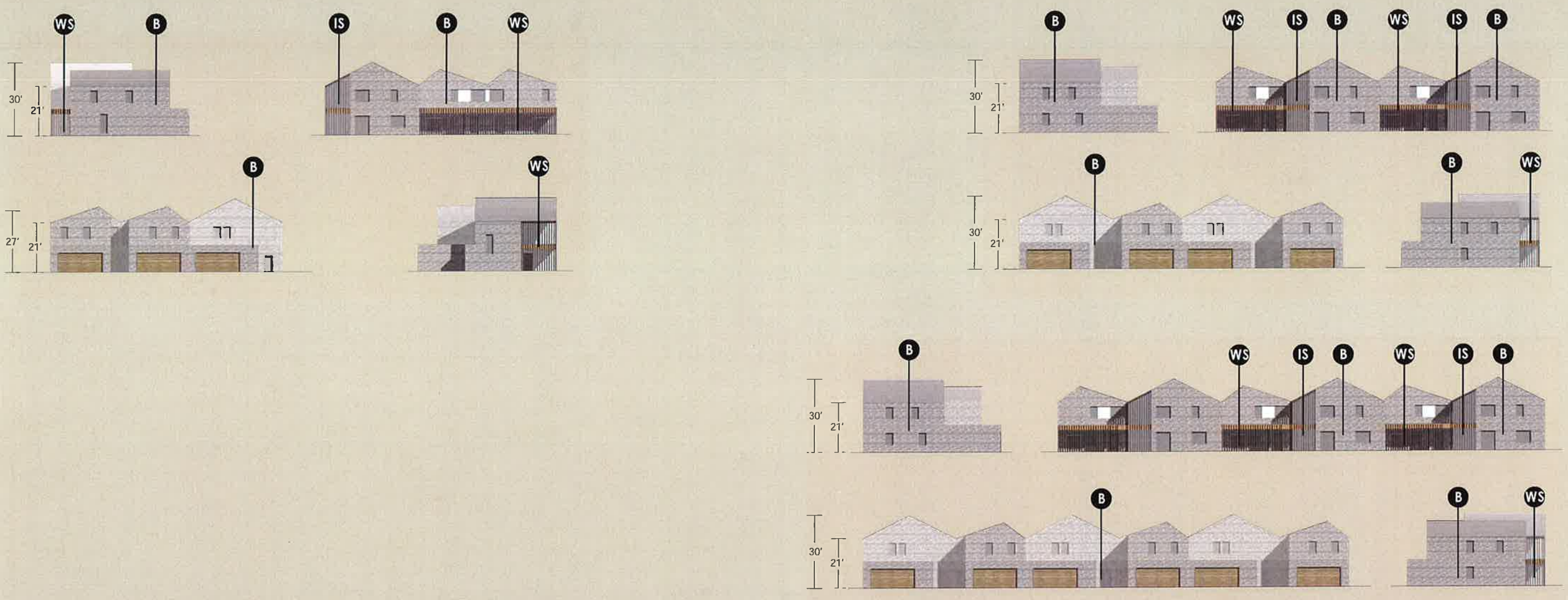

PRD: total proposed materials for townhouses

B brick

horizontal wood plank

fiber cement lap

WS wood screen

IS insect screen over fiber cement lap

IS insect screen over horizontal wood plank

FINAL PLAT STAFF REPORT

Lot 7 Prime Parc Subdivision

5806 SW Crozier Circle

PC Date: 9/5/2017

Reviewer: Jon Stanley, Planner

Project Number	17-03000003
Applicant / Current Owner	Abby Bentonville, LLC 1603 LBJ FWY, STE 300 Dallas , TX 75234
Site Area	13.26+/- acres
Current Zoning	PUD, Planned Unit Development
Future Land Use Map Designation	Industrial (I)
No. of Lots	1
Subdivision Name	Prime Parc Subdivision

http://geo.bentonvillear.com/mgweb/PZpending/

Location Map

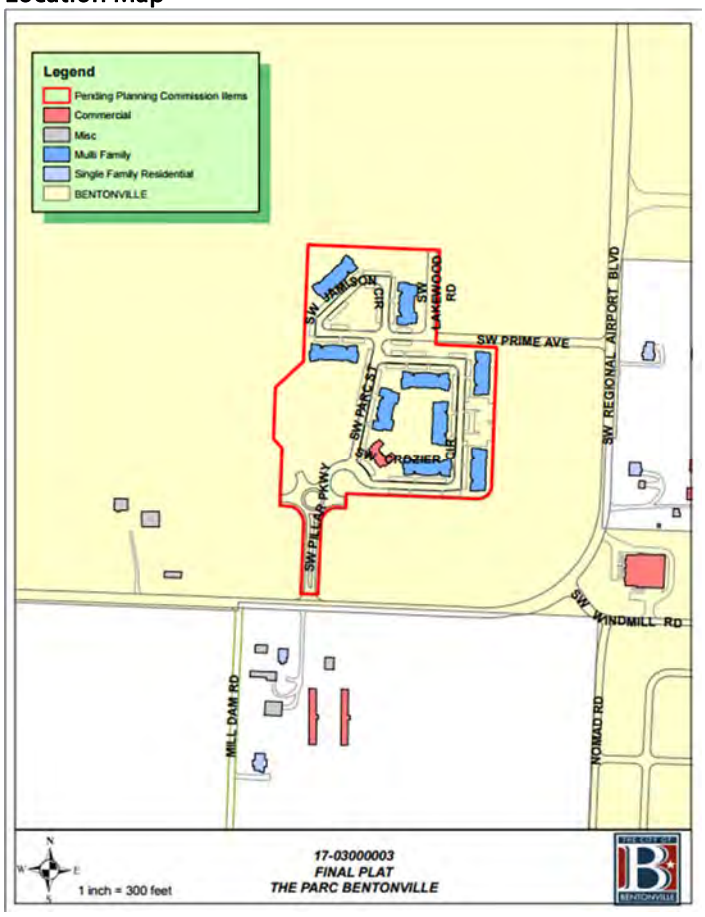

Property Description

The property is a multi-family residential apartment complex, zoned PUD and known as Prime Parc Subdivision, located at 5806 SW Crozier Circle.

Project Details

The applicant has submitted a final plat for Phase 1 of the Prime Parc Apartments project that will create Lot 7 of Prime Parc Subdivision (13.26+/- acres). This final plat dedicates right-of-way for the three public streets (SE Parc St., SW Prime Ave. & SW Lakewood Rd.) that will serve the new development. Various utility and drainage easements are also being dedicated to serve the new lot. The sections of sidewalk the developer are responsible for have been installed. A stub out for future street connections have been constructed per the approved plan. All public infrastructure has been inspected and accepted by the utility departments and all non-bondable items have been completed.

Utility Infrastructure

Per the GIS website, water and sewer are available to this site.

Drainage Report

A drainage report is not required at the time of final platting.

Waivers

No waivers requested.

Conclusion

In conclusion, this final plat does meet the minimum requirements of the subdivision regulations.

Standard Conditions of Approval

1. Provide a digital copy of the plat.
2. Address all technical review comments before requesting a building permit.

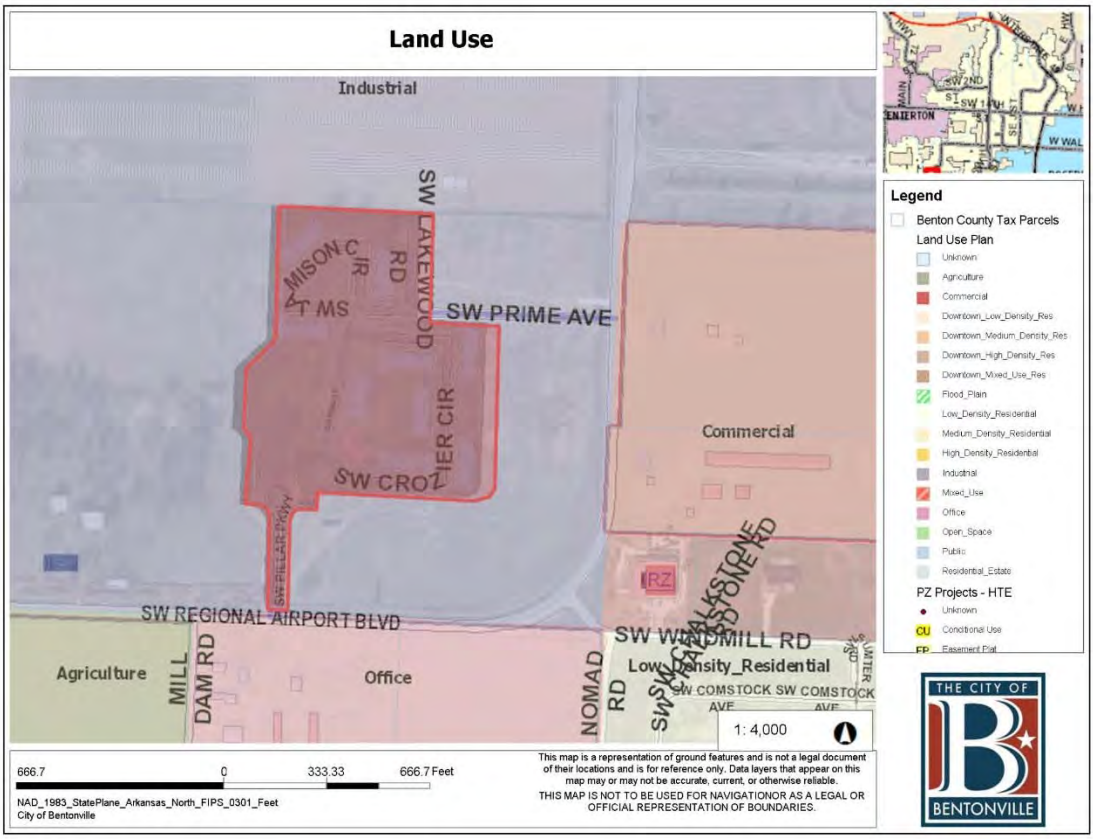
Land Use
Industrial
SW LAKEWOOD RD
SW PRIME AVE
Commercial
SW CROZIER CIR
SW REGIONAL AIRPORT BLVD
Agriculture
MILL DAM RD
Office
SW WINDMILL RD
Low_Density_Residential
NOMAD RD
SW COMSTOCK AVE
1: 4,000
666.7 0 333.33 666.7 Feet
NAD_1983_StatePlane_Arkansas_North_FIPS_0301_Feet
City of Bentonville
This map is a representation of ground features and is not a legal document of their locations and is for reference only. Data layers that appear on this map may or may not be accurate, current, or otherwise reliable.
THIS MAP IS NOT TO BE USED FOR NAVIGATIONOR AS A LEGAL OR OFFICIAL REPRESENTATION OF BOUNDARIES.
Legend
Benton County Tax Parcels
Land Use Plan
Unknown
Agriculture
Commercial
Downtown_Low_Density_Res
Downtown_Medium_Density_Res
Downtown_High_Density_Res
Downtown_Mixed_Use_Res
Flood_Plain
Low_Density_Residential
Medium_Density_Residential
High_Density_Residential
Industrial
Mixed_Use
Office
Open_Space
Public
Residential_Estate
PZ Projects - HTE
Unknown
CU Conditional Use
EP Easement Plat
THE CITY OF
BENTONVILLE

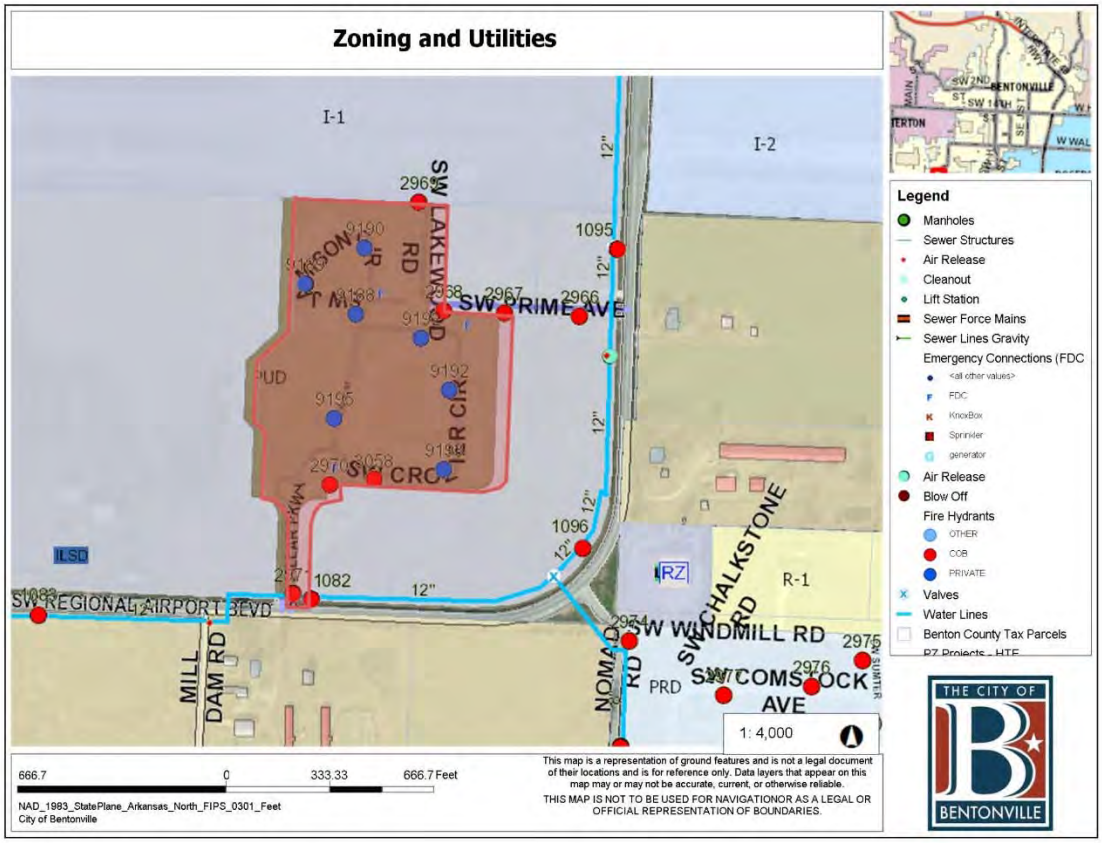
Zoning and Utilities
I-1
I-2
SW LAKEWOOD RD
SW PRIME AVE
SW CROZIER CIR
SW REGIONAL AIRPORT BLVD
MILL DAM RD
SW WINDMILL RD
SW CHALKSTONE RD
NOMAD RD
SW COMSTOCK AVE
R-1
PRD
1: 4,000
666.7 0 333.33 666.7 Feet
NAD_1983_StatePlane_Arkansas_North_FIPS_0301_Feet
City of Bentonville
This map is a representation of ground features and is not a legal document of their locations and is for reference only. Data layers that appear on this map may or may not be accurate, current, or otherwise reliable.
THIS MAP IS NOT TO BE USED FOR NAVIGATIONOR AS A LEGAL OR OFFICIAL REPRESENTATION OF BOUNDARIES.
Legend
Manholes
Sewer Structures
Air Release
Cleanout
Lift Station
Sewer Force Mains
Sewer Lines Gravity
Emergency Connections (FDC
Air Release
Blow Off
Fire Hydrants
OTHER
COB
PRIVATE
Valves
Water Lines
Benton County Tax Parcels
THE CITY OF
BENTONVILLE

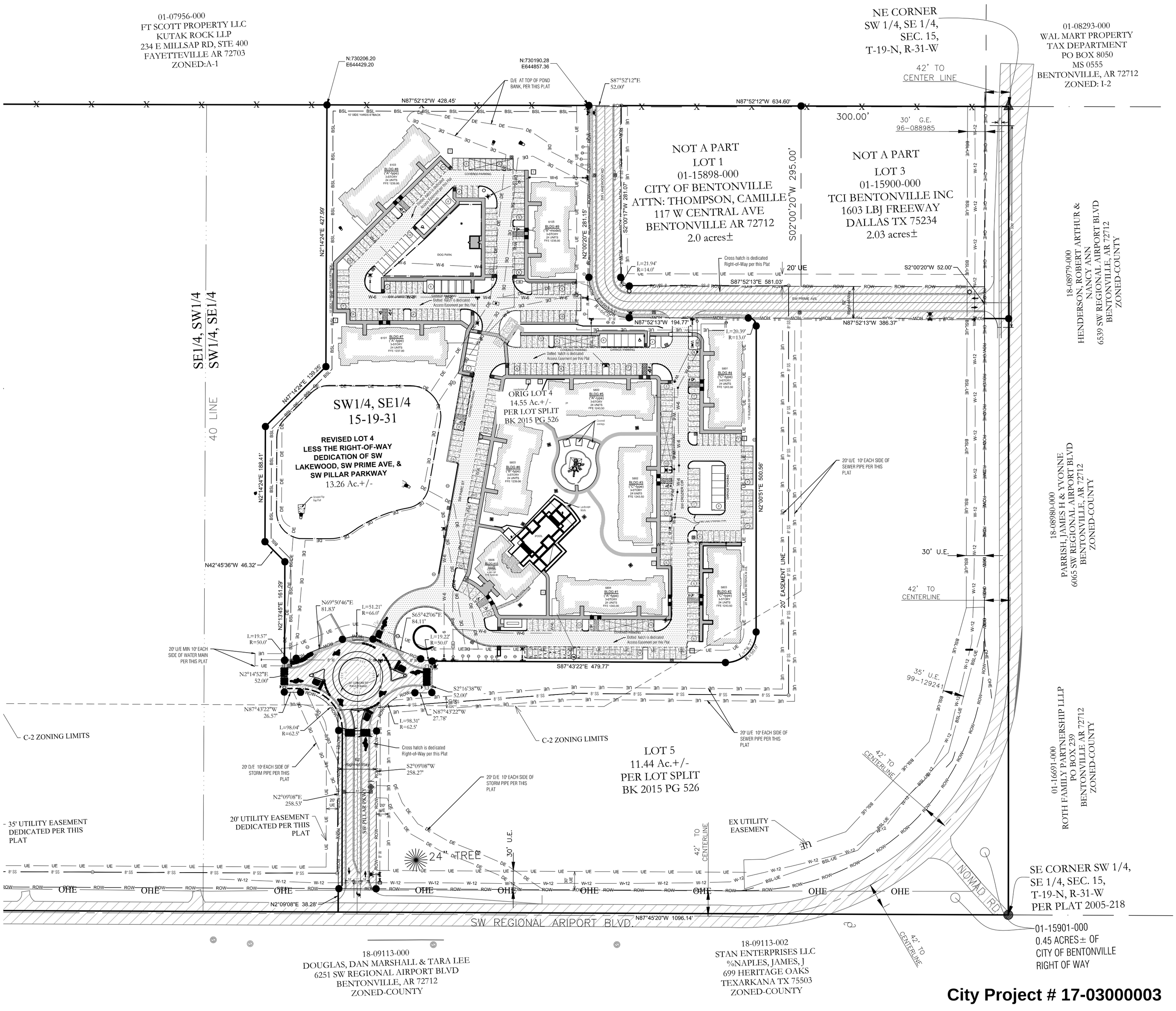

City Project # 17-03000003

Legend Features:

Feature	Description
●	Found 5/8" rebar
•	Set Iron Pin
	Property Line
ROW	Right-Of-Way Line
	Street / Drive Centerline
	Curb And Gutter
BSL	Building Setback Line
UE	Proposed Utility Easement Line
BSL UE	Building Setback & Utility Easement Line
	Access Easement
	Min 26' access easement per this plat
	Dedicated Right-of-Way Per this Plat
	Firelane Striping
	Asphalt Pavement
	Concrete Pavement
	Concrete Sidewalk
	Gate Vale
	Fire Hydrant & Assembly
W	Water Meter
S	Sanitary Sewer Manhole
	Street Light
	Hotbox
6" W	8" Water Line
8" SS	8" Sanitary Sewer Line
6" W	6" Fire Line
WS	Water Service Lines
	Storm Pipe
	Storm Box

SWOPE ENGINEERING
Civil Engineering
3511 SE J Street, Suite 9
Bentonville, Arkansas 72712
479.685.8399 office
479.250.4285 fax

FINAL PLAT OF Lot 4 of Prime Parc The Parc @ Bentonville WEST HIGHWAY 12 BENTONVILLE, AR

PROJECT NO.	SCALE
14-213	1" = 60'

DATE: July 5, 2017

SHEET 2 of NO. 2

Chambers Bank

Ginn Road & Brookside Road
PC Date: 9/5/2017
Reviewer: Jon Stanley, Planner

Project Number	17-01800007
Applicant/ Current Owner	Chambers Bank 901 Main Street Danville, AR 727833
Site Area	100+/- acres
Current Zoning	PRD, Planned Residential Development
Current Future Land Use Map Designation	Agricultural (A)
Requested Future Land Use Map Designation	Medium Density Residential (MDR)

http://geo.bentonvillear.com/mgweb/PZpending/

Location Map

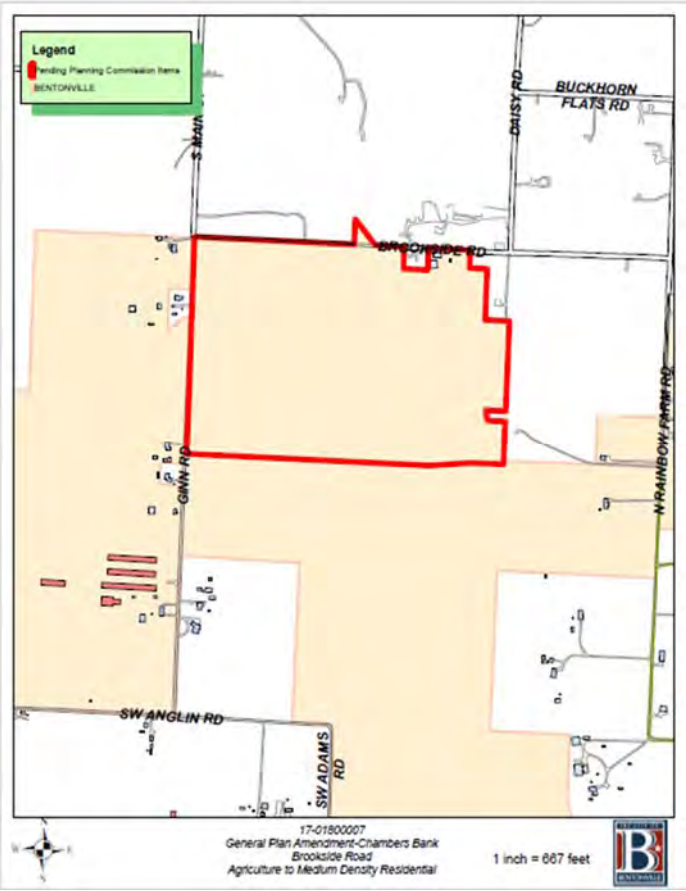

Property Description

This property is the location of a 100+/- acre parcel that is currently being used for agricultural practices on the SE corner of Ginn Road and Brookside Road. The property was zoned PUD in 2005; that zoning has since expired.

Projected Traffic Impact

The proposed land use designation will not adversely impact traffic in the area. The development of the property is scheduled to occur in phases. As these phases come on-line and density in the area increases, additional and improved access to the area will be necessary.

Utility Infrastructure

Per GIS website, water is available however, sewer is not available at the time of this report.

Relationship to the General Plan

The Future Land Use Plan depicts this property as Agricultural (A). Policy LU-23 Housing Types within the General Plan suggest that the city should encourage the development of a mix of housing types to meet the needs of residents throughout their lives. As utilities are extended to new locations within the city, the city should reevaluate and adjust the land uses accordingly. The proposed subdivision will help to reduce the impact on city infrastructure by the extension of public utilities that will be required with the development of this land, all helping to meet the intent of the policy.

Analysis

In conclusion, the requested Future Land Use Map designation of Medium Density Residential (MDR) will offer a variety of two-family housing types and opportunities in a rapidly developing sector of the city. The proposed land use designation will promote future growth in the area and create opportunities for commercial, mixed-use and industrial development that will ultimately provide goods and services to residences in and near this area. **Error! Reference source not found.**

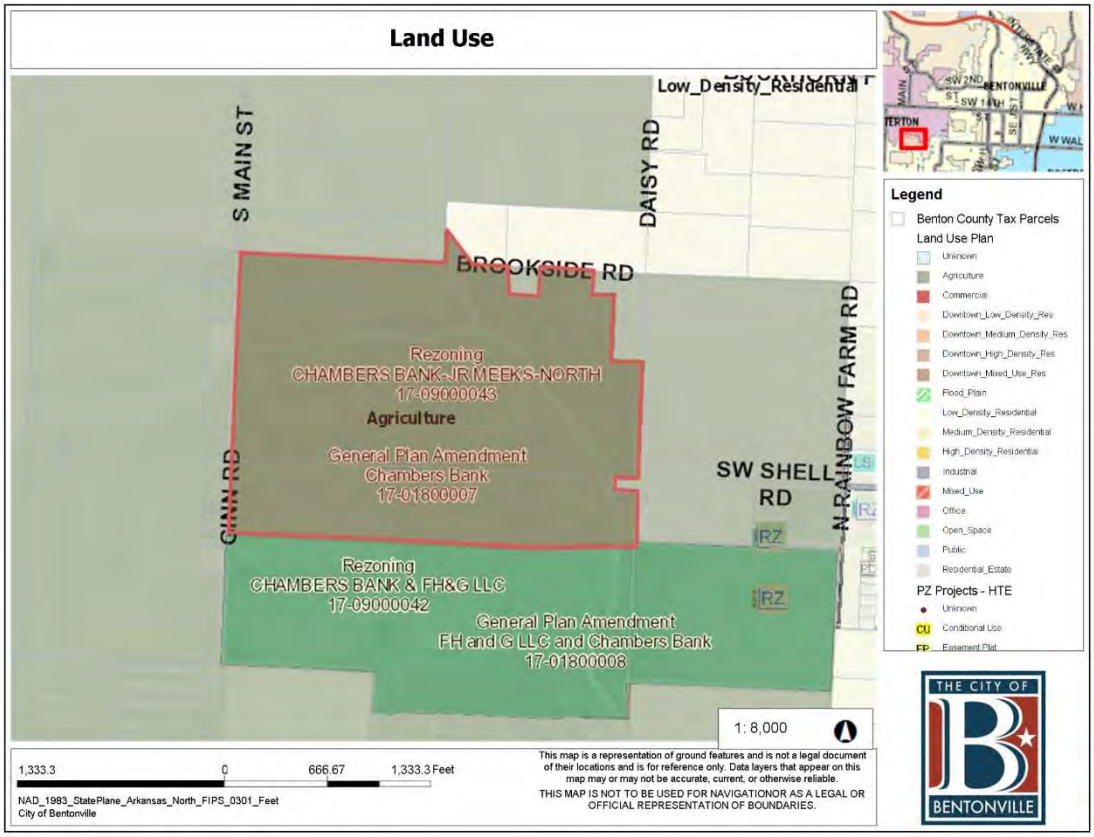
Land Use
Low_Density_Residential
S MAIN ST
DAISY RD
BROOKSIDE RD
Rezoning
CHAMBERS BANK-JR MEEKS-NORTH
17-09000043
Agriculture
General Plan Amendment
Chambers Bank
17-01800007
GINN RD
SW SHELL RD
N RAINBOW FARM RD
Rezoning
CHAMBERS BANK & FH&G LLC
17-09000042
General Plan Amendment
FH and G LLC and Chambers Bank
17-01800008
RZ
1: 8,000
1,333.3 0 666.67 1,333.3 Feet
NAD_1983_StatePlane_Arkansas_North_FIPS_0301_Feet
City of Bentonville
This map is a representation of ground features and is not a legal document of their locations and is for reference only. Data layers that appear on this map may or may not be accurate, current, or otherwise reliable.
THIS MAP IS NOT TO BE USED FOR NAVIGATIONOR AS A LEGAL OR OFFICIAL REPRESENTATION OF BOUNDARIES.
Legend
Benton County Tax Parcels
Land Use Plan
Unknown
Agriculture
Commercial
Downtown_Low_Density_Res
Downtown_Medium_Density_Res
Downtown_High_Density_Res
Downtown_Mixed_Use_Res
Flood_Plain
Low_Density_Residential
Medium_Density_Residential
High_Density_Residential
Industrial
Mixed_Use
Office
Open_Space
Public
Residential_Estate
PZ Projects - HTE
Unknown
CU Conditional Use
THE CITY OF
BENTONVILLE

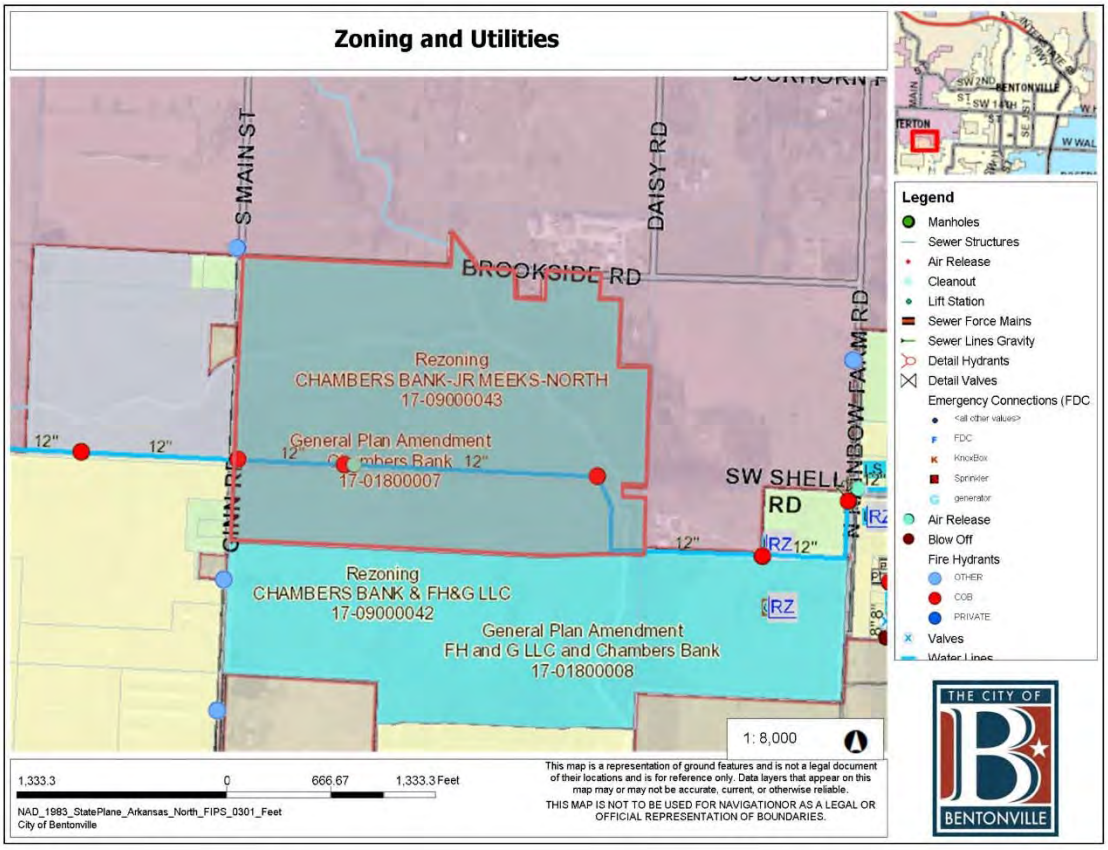
Zoning and Utilities
S MAIN ST
DAISY RD
BROOKSIDE RD
Rezoning
CHAMBERS BANK-JR MEEKS-NORTH
17-09000043
General Plan Amendment
Chambers Bank
17-01800007
12"
GINN RD
SW SHELL RD
N RAINBOW FARM RD
Rezoning
CHAMBERS BANK & FH&G LLC
17-09000042
General Plan Amendment
FH and G LLC and Chambers Bank
17-01800008
RZ
1: 8,000
1,333.3 0 666.67 1,333.3 Feet
NAD_1983_StatePlane_Arkansas_North_FIPS_0301_Feet
City of Bentonville
This map is a representation of ground features and is not a legal document of their locations and is for reference only. Data layers that appear on this map may or may not be accurate, current, or otherwise reliable.
THIS MAP IS NOT TO BE USED FOR NAVIGATIONOR AS A LEGAL OR OFFICIAL REPRESENTATION OF BOUNDARIES.
Legend
Manholes
Sewer Structures
Air Release
Cleanout
Lift Station
Sewer Force Mains
Sewer Lines Gravity
Detail Hydrants
Detail Valves
Emergency Connections (FDC
Air Release
Blow Off
Fire Hydrants
OTHER
COB
PRIVATE
Valves
THE CITY OF
BENTONVILLE

SWOPE ENGINEERING
Civil Engineering
3511 SE J Street, Suite 9
Bentonville, AR 72712 479-685-8399

July 27, 2017

City of Bentonville Planning Department
Attn: Jon Stanley
305 SW "A" Street
Bentonville, AR 72712

Re: **Requested Narrative, Medium-Density Residential General Plan Amendment- Chambers Bank (Osage Hills 2) (parcels 01-00828-500)** & a portion of 01-00828-550)

Dear Jon:

Please accept this narrative, as required, for the subject properties. Listed below are the application-required questions, each of which is followed by our response.

1. Reasons for initiation of this proposal. Has information become available that was not available at the time of adoption of the Future Land Use Map? Or, since the adoption of the map has land use in the area changed?

The owner is proposing to develop the subject property as single-family residential. As you know, the General Plan shows the future land use of this property as agriculture.

Information has changed since adoption of the map, and that consists of a growing demand for single-family housing. At the time, this map was adopted, no infrastructure was available nearby. There are now plans to extend these nearby.

2. How will this change impact the land use and character of the property in question and surrounding areas?

The character of the property will change in that it will receive water, sewer, and electric extensions that future residents on this land will then pay in utility bills to the city.

The map amendment would allow more surrounding properties to develop and also provide improvements to Rainbow Farm Road and Adams Road – which would benefit the city's overall infrastructure.

3. How is the property more suitable for the proposed land use designation than for the current land use classification presented on the Future Land Use Map?

The proposed single-family designation is more suitable because development on this land would provide a greater benefit to more people than if it is left agricultural. The benefits come in the way of more housing, and revenue for construction workers and city employees (taxes, utility bills, etc).

4. Would the uses permitted by the proposed change be detrimental in any way to the surrounding property?

The only two negatives are that the land won't be left as it is, and the traffic count would increase. However, the proposed improvements on Rainbow Farm Road and Adams Road will help mitigate the increased traffic load.

5. What are the alternative courses of action if the proposed land use change is not approved?

If the land use is not changed, other lands will be found to develop single-family, and the land will go for years before homes are built (if ever).

6. What are your plans for the property if the proposed land use change is approved?

The current proposal is a medium density residential subdivision that will comply with all city zoning and development requirements.

7. What alternatives other than changing the land use designation have been discussed?

There is no alternative to this request other than to do nothing, and leave the property as-is.

8. Additional information that is pertinent to support this request.

Regarding the request to convert land to single-family, please keep in mind the natural pressures of housing that the city encounters now in this time of growth. While the current economic cycle has seen a focus on apartment construction, the supply of single-family housing is not keeping up.

The market needs to provide for this demand. Your support of this request will bring needed housing to an area that is a great fit.

Please let me know if you have any questions or concerns.

Regards,

Phil Swope

Phil R Swope, PE
President

Chambers Bank and FH&G LLC

Ginn Road & N. Rainbow Farm Road

PC Date: 9/5/2017

Reviewer: Jon Stanley, Planner

Project Number	17-01800008
Applicant/ Current Owner	Chambers Bank and FH&G LLC PO Box 1653 Springdale, AR 72762
Site Area	80 acres
Current Zoning	PUD, Planned Unit Development
Current Future Land Use Map Designation	Agricultural (A)
Requested Future Land Use Map Designation	Low Density Residential (LDR)

http://geo.bentonvillear.com/mgweb/PZpending/

Location Map

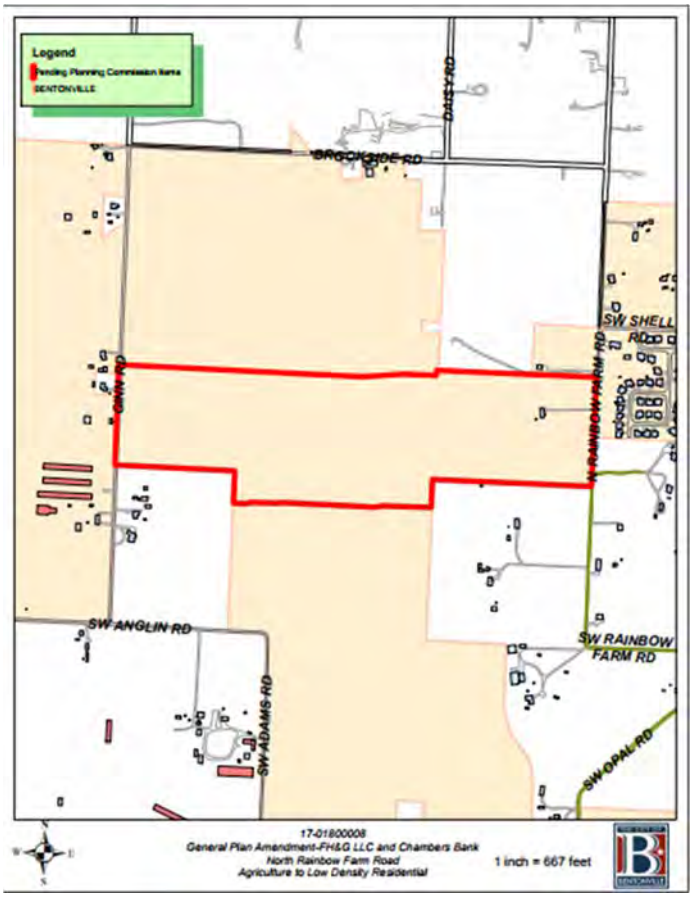

Property Description

This property is the location of an 80+/- acre parcel that is currently being used for agricultural practices situated between Ginn Road and N. Rainbow Farm Road. The property was zoned PUD in 2005; that zoning has since expired.

Projected Traffic Impact

The proposed land use designation will not adversely impact traffic in the area. The development of the property is scheduled to occur in phases. As these phases come on-line and density in the area increases, additional and improved access to the area will be necessary.

Utility Infrastructure

Per GIS website, water is available however, sewer is not available at the time of this report.

Relationship to the General Plan

The Future Land Use Plan depicts this property as Agricultural (A). Policy LU-23 Housing Types within the General Plan suggest that the city should encourage the development of a mix of housing types to meet the needs of residents throughout their lives. As utilities are extended to new locations within the city, the city should reevaluate and adjust the land uses accordingly. The proposed subdivision will help to reduce the impact on city infrastructure by the extension of public utilities that will be required with the development of this land, all helping to meet the intent of the policy.

Analysis

In conclusion, the requested Future Land Use Map designation of Low Density Residential (LDR) will offer a variety of single-family housing types and opportunities in a rapidly developing sector of the city. The proposed land use designation will promote future growth in the area and create opportunities for commercial, mixed-use and industrial development that will ultimately provide goods and services to residences in and near this area. **Error! Reference source not found.**

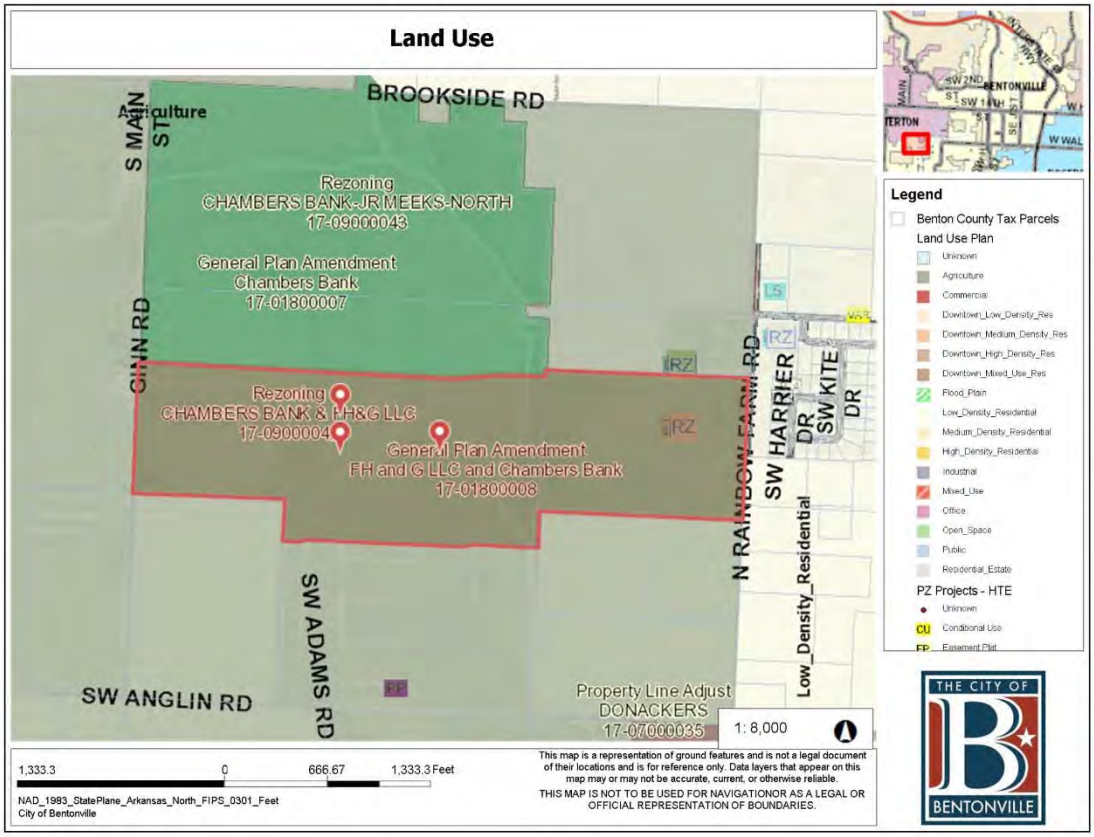
Land Use
BROOKSIDE RD
S MAIN ST
Agriculture
Rezoning
CHAMBERS BANK-JR MEEKS-NORTH
17-09000043
General Plan Amendment
Chambers Bank
17-01800007
GINN RD
Rezoning
CHAMBERS BANK & FH&G LLC
17-0900004
General Plan Amendment
FH and G LLC and Chambers Bank
17-01800008
N RAINBOW FARM RD
SW HARRIER DR
SW KITE DR
Low_Density_Residential
SW ADAMS RD
SW ANGLIN RD
Property Line Adjust
DONACKERS
17-07000035
1: 8,000
1,333.3 0 666.67 1,333.3 Feet
NAD_1983_StatePlane_Arkansas_North_FIPS_0301_Feet
City of Bentonville
This map is a representation of ground features and is not a legal document of their locations and is for reference only. Data layers that appear on this map may or may not be accurate, current, or otherwise reliable.
THIS MAP IS NOT TO BE USED FOR NAVIGATIONOR AS A LEGAL OR OFFICIAL REPRESENTATION OF BOUNDARIES.
Legend
Benton County Tax Parcels
Land Use Plan
Unknown
Agriculture
Commercial
Downtown_Low_Density_Res
Downtown_Medium_Density_Res
Downtown_High_Density_Res
Downtown_Mixed_Use_Res
Flood_Plain
Low_Density_Residential
Medium_Density_Residential
High_Density_Residential
Industrial
Mixed_Use
Office
Open_Space
Public
Residential_Estate
PZ Projects - HTE
Unknown
CU Conditional Use
FP Easement Plat
THE CITY OF
BENTONVILLE

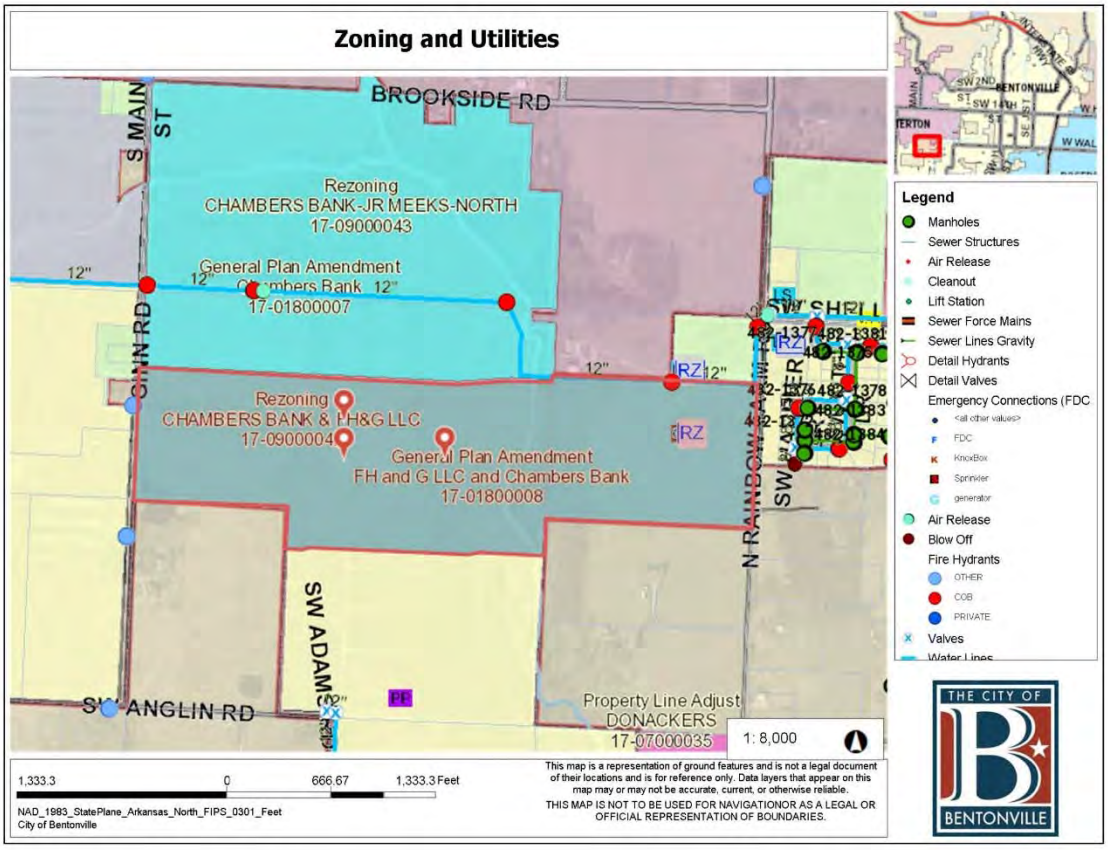
Zoning and Utilities
BROOKSIDE RD
S MAIN ST
Rezoning
CHAMBERS BANK-JR MEEKS-NORTH
17-09000043
General Plan Amendment
Chambers Bank
17-01800007
12"
GINN RD
Rezoning
CHAMBERS BANK & FH&G LLC
17-0900004
General Plan Amendment
FH and G LLC and Chambers Bank
17-01800008
N RAINBOW FARM RD
SW ADAMS RD
SW ANGLIN RD
Property Line Adjust
DONACKERS
17-07000035
1: 8,000
1,333.3 0 666.67 1,333.3 Feet
NAD_1983_StatePlane_Arkansas_North_FIPS_0301_Feet
City of Bentonville
This map is a representation of ground features and is not a legal document of their locations and is for reference only. Data layers that appear on this map may or may not be accurate, current, or otherwise reliable.
THIS MAP IS NOT TO BE USED FOR NAVIGATIONOR AS A LEGAL OR OFFICIAL REPRESENTATION OF BOUNDARIES.
Legend
Manholes
Sewer Structures
Air Release
Cleanout
Lift Station
Sewer Force Mains
Sewer Lines Gravity
Detail Hydrants
Detail Valves
Emergency Connections (FDC
<all other values>
FDC
KnoxBox
Sprinkler
generator
Air Release
Blow Off
Fire Hydrants
OTHER
COB
PRIVATE
Valves
THE CITY OF
BENTONVILLE

SWOPE ENGINEERING
Civil Engineering
3511 SE J Street, Suite 9
Bentonville, AR 72712 479-685-8399

July 27, 2017

City of Bentonville Planning Department
Attn: Jon Stanley
305 SW "A" Street
Bentonville, AR 72712

Re: **Requested Narrative, Low-Density Residential General Plan Amendment- FH&G Properties LLC (Osage Hills 2) (parcels 01-07928-040)** & a portion of 01-00828-550)

Dear John:

Please accept this narrative, as required, for the subject properties. Listed below are the application-required questions, each of which is followed by our response.

1. Reasons for initiation of this proposal. Has information become available that was not available at the time of adoption of the Future Land Use Map? Or, since the adoption of the map has land use in the area changed?

The owner is proposing to develop the subject property as single-family residential. As you know, the General Plan shows the future land use of this property as agriculture.

Information has changed since adoption of the map, and that consists of a growing demand for single-family housing. At the time, this map was adopted. No infrastructure was available nearby. There are now plans to extend these nearby.

2. How will this change impact the land use and character of the property in question and surrounding areas?

The character of the property will change in that it will become a part of the city limits, and will receive water, sewer and electric extensions that future residents on this land will then pay in utility bills to the city.

The map amendment would allow more surrounding properties to develop and also provide improvements to Rainbow Farm Road – which would benefit the city's overall infrastructure.

3. How is the property more suitable for the proposed land use designation than for the current land use classification presented on the Future Land Use Map?

The proposed single-family designation is more suitable because development on this land would provide a greater benefit to more people than if it is left agricultural. The benefits come in the way of more housing, and revenue for construction workers and city employees (taxes, utility bills, etc).

4. Would the uses permitted by the proposed change be detrimental in any way to the surrounding property?

The only two negatives are that the land won't be left as it is, and the traffic count would increase. However, the proposed improvements on Rainbow Farm Road and Adams Road will help mitigate the increased traffic load.

5. What are the alternative courses of action if the proposed land use change is not approved?

If the land use is not changed, other lands will be found to develop single-family, and the land will go for years before homes are built (if ever).

6. What are your plans for the property if the proposed land use change is approved?

The current proposal is a single-family residential subdivision that will comply with all city zoning and development requirements.

7. What alternatives other than changing the land use designation have been discussed?

There is no alternative to this request other than to do nothing, and leave the property as-is.

8. Additional information that is pertinent to support this request.

Regarding the request to convert land to single-family, please keep in mind the natural pressures of housing that the city encounters now in this time of growth. While the current economic cycle has seen a focus on apartment construction, the supply of single-family housing is not keeping up.

The market needs to provide for this demand. Your support of this request will bring needed housing to an area that is a great fit.

Please let me know if you have any questions or concerns.

Regards,

Phil Swope

Phil R Swope, PE
President

REZONING STAFF REPORT

King

228 SE 7th Street
PC Date: 9/5/2017
Reviewer: Jon Stanley, Planner

Project Number	17-09000040
Applicant / Current Owner	Virginia Carol King 2003 NE Oak Trail Road Bentonville, AR 72712
Site Area	20+/- acres
Current Zoning	R-1, Single Family Residential
Requested Zoning	DE, Downtown Edge
Future Land Use Map Designation	Downtown Mixed Use Residential (DMUR)

http://geo.bentonvillear.com/mgweb/PZpending/

Location Map

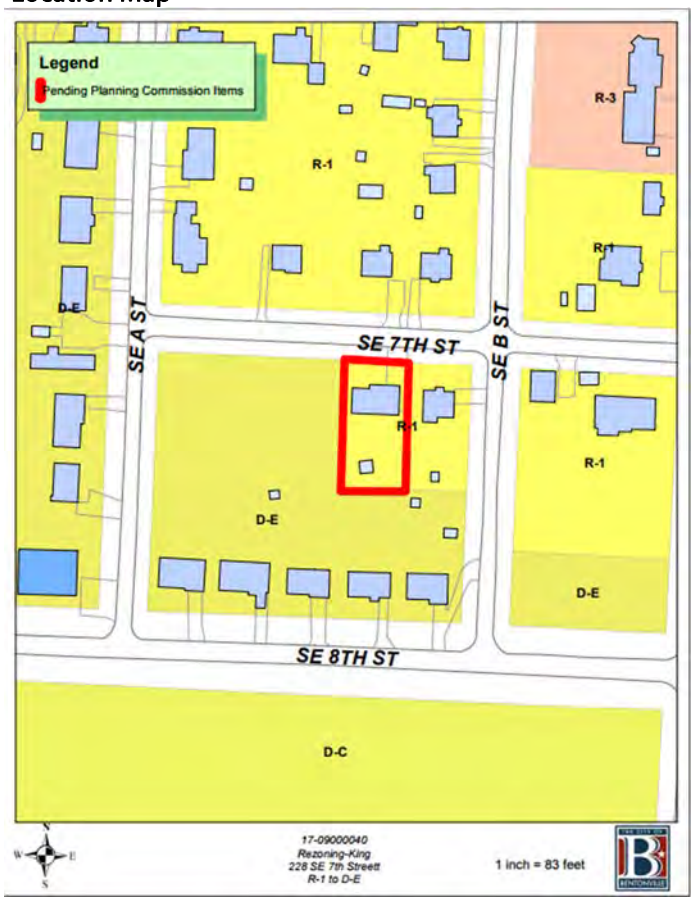

Property Description

This property is the location of a vacant single-family lot in a Downtown Mixed Use Residential neighborhood where infill and redevelopment is beginning to occur.

Projected Traffic Impact

The proposed zoning designation will not adversely impact traffic in the area. The property is located within the downtown area where the existing street grid network will provide adequate options for ingress and egress.

Utility Infrastructure

Per the City's GIS website, public water and sewer are available at this location.

Relationship to the General Plan

The Future Land Use Plan depicts this property as Downtown Mixed Use Residential (DMUR). The intent of the Downtown Mixed-Use Residential district is to allow for increased neighborhood density and increased local commerce through the development of multi-family housing and mixed-use structures.

Conclusion

In conclusion, the DE, Downtown Edge zoning designation request is consistent with the General Plan which states that this designation permits for a range of residential types. The DE, Downtown Edge zoning classification will create an area of transition between the future five-lane arterial street to the south and the single-family residences to the north while adding density to the downtown area where existing infrastructure is adequate, therefore helping to retain current and promote new commercial uses in the downtown area.

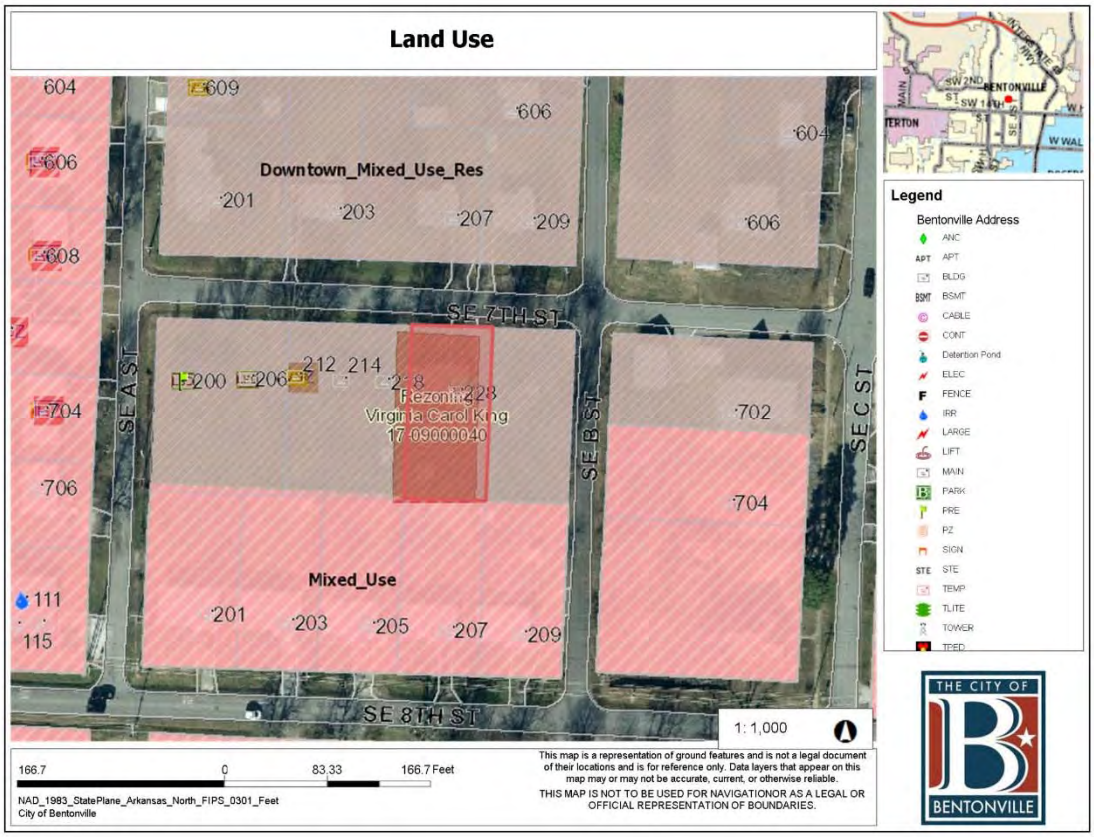
Land Use
Downtown_Mixed_Use_Res
Mixed_Use
SE 7TH ST
SE 8TH ST
SE A ST
SE B ST
SE C ST
Rezoning
Virginia Carol King
17-09000040
1: 1,000
166.7 0 83.33 166.7 Feet
NAD_1983_StatePlane_Arkansas_North_FIPS_0301_Feet
City of Bentonville
This map is a representation of ground features and is not a legal document of their locations and is for reference only. Data layers that appear on this map may or may not be accurate, current, or otherwise reliable.
THIS MAP IS NOT TO BE USED FOR NAVIGATIONOR AS A LEGAL OR OFFICIAL REPRESENTATION OF BOUNDARIES.
Legend
Bentonville Address
THE CITY OF
BENTONVILLE

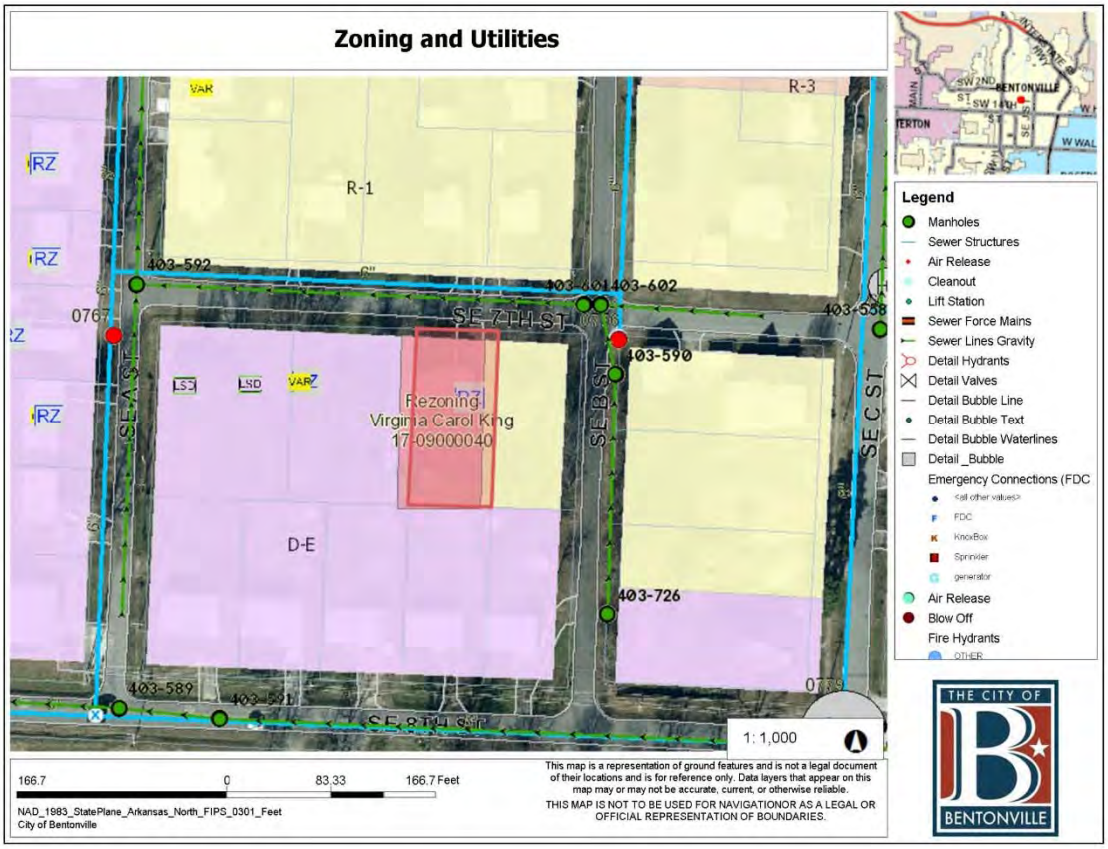
Zoning and Utilities
R-1
R-3
D-E
SE 7TH ST
SE 8TH ST
SE A ST
SE B ST
SE C ST
Rezoning
Virginia Carol King
17-09000040
403-592
403-601
403-602
403-590
403-588
403-726
403-589
403-591
1: 1,000
166.7 0 83.33 166.7 Feet
NAD_1983_StatePlane_Arkansas_North_FIPS_0301_Feet
City of Bentonville
This map is a representation of ground features and is not a legal document of their locations and is for reference only. Data layers that appear on this map may or may not be accurate, current, or otherwise reliable.
THIS MAP IS NOT TO BE USED FOR NAVIGATIONOR AS A LEGAL OR OFFICIAL REPRESENTATION OF BOUNDARIES.
Legend
Manholes
Sewer Structures
Air Release
Cleanout
Lift Station
Sewer Force Mains
Sewer Lines Gravity
Detail Hydrants
Detail Valves
Detail Bubble Line
Detail Bubble Text
Detail Bubble Waterlines
Detail _Bubble
Emergency Connections (FDC
Air Release
Blow Off
Fire Hydrants
THE CITY OF
BENTONVILLE

JACOBS GROUP

Specializing in Downtown Housing

June 13, 2017

City of Bentonville
305 SW A Street
Bentonville, Arkansas 72712

RE: Property at 208 SE 7th Street – Rezoning Request

Dear Mr. Stanley,

In keeping with the Bentonville Downtown Master Plan to increase residential housing opportunities and have a vibrant downtown, we are requesting that the property located at 208 SE 7th Street, which is currently zoned R-1, to be rezoned to Downtown Edge. This zoning change will allow for new housing to be built on this property. The properties directly abutting this parcel are already zoned DE and we believe it best to keep the surrounding zonings consistent.

The property will only be used for residential purposes, and will be rear loaded to limit the impact vehicles can have along the streetscape. Minimal traffic increase is expected and no signage is proposed for the infill housing. The new housing will be served by existing water and sewer lines which run along the length of SE 7th street.

Sincerely,

Todd Jacobs

REZONING STAFF REPORT

First Baptist Church

200 SW A Street
PC Date: 9/5/2017
Reviewer: Jon Stanley, Planner

Project Number	17-09000041
Applicant / Current Owner	First Baptist Church of Bentonville 220 S. Main Street Bentonville, AR 72712
Site Area	0.36 acres
Current Zoning	DE, Downtown Edge and DN-2, Downtown Medium Density Residential
Requested Zoning	DC, Downtown Core
Future Land Use Map Designation	Mixed Use (MU)

http://geo.bentonvillear.com/mgweb/PZpending/

Location Map

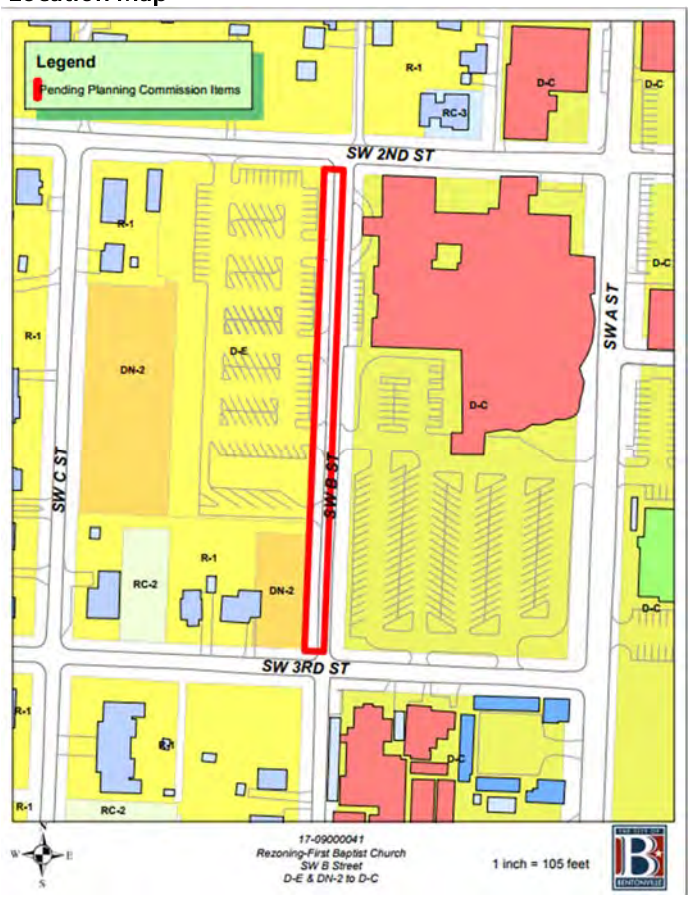

Property Description

This property is the location of the western 25'+/- of recently vacated public right-of-way along what was SW B Street between SW 2nd and SW 3rd Street.

Projected Traffic Impact

The proposed zoning designation will not adversely impact traffic in the area. The property is located within the downtown area where the existing street grid network will provide adequate options for ingress and egress.

Utility Infrastructure

Per the City's GIS website, public water and sewer are available at this location.

Relationship to the General Plan

The Future Land Use Plan depicts this property as Mixed Use (MU). The DC, Downtown Core zoning district is an appropriate zoning district for this land use designation.

Conclusion

In conclusion, the DC, Downtown Core zoning designation is an appropriate zoning district for this property and will serve as a transition from the more intense uses allowed along SW A Street to the east and the single–family residential neighborhoods to the west.

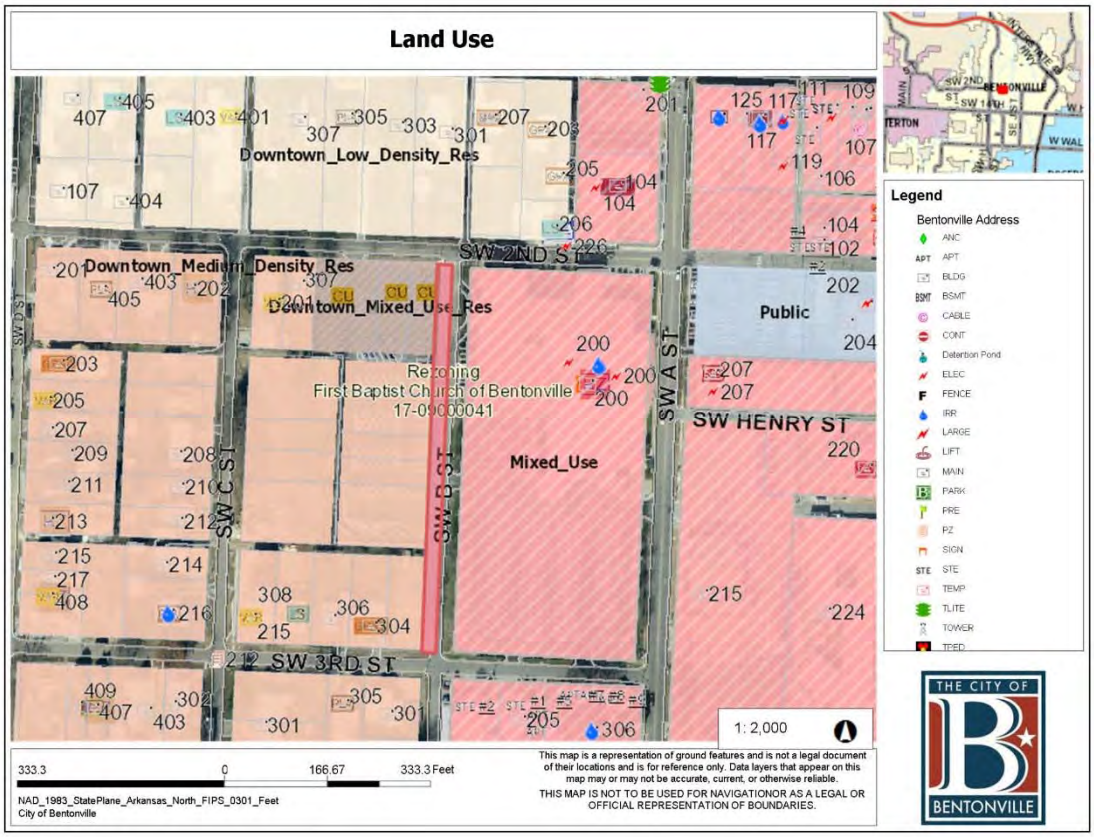
Land Use
Downtown_Low_Density_Res
Downtown_Medium_Density_Res
Downtown_Mixed_Use_Res
Public
Mixed_Use
Rezoning
First Baptist Church of Bentonville
17-09000041
SW 2ND ST
SW A ST
SW C ST
SW HENRY ST
SW 3RD ST
1: 2,000
333.3 0 166.67 333.3 Feet
NAD_1983_StatePlane_Arkansas_North_FIPS_0301_Feet
City of Bentonville
This map is a representation of ground features and is not a legal document of their locations and is for reference only. Data layers that appear on this map may or may not be accurate, current, or otherwise reliable.
THIS MAP IS NOT TO BE USED FOR NAVIGATIONOR AS A LEGAL OR OFFICIAL REPRESENTATION OF BOUNDARIES.
Legend
Bentonville Address
THE CITY OF
BENTONVILLE

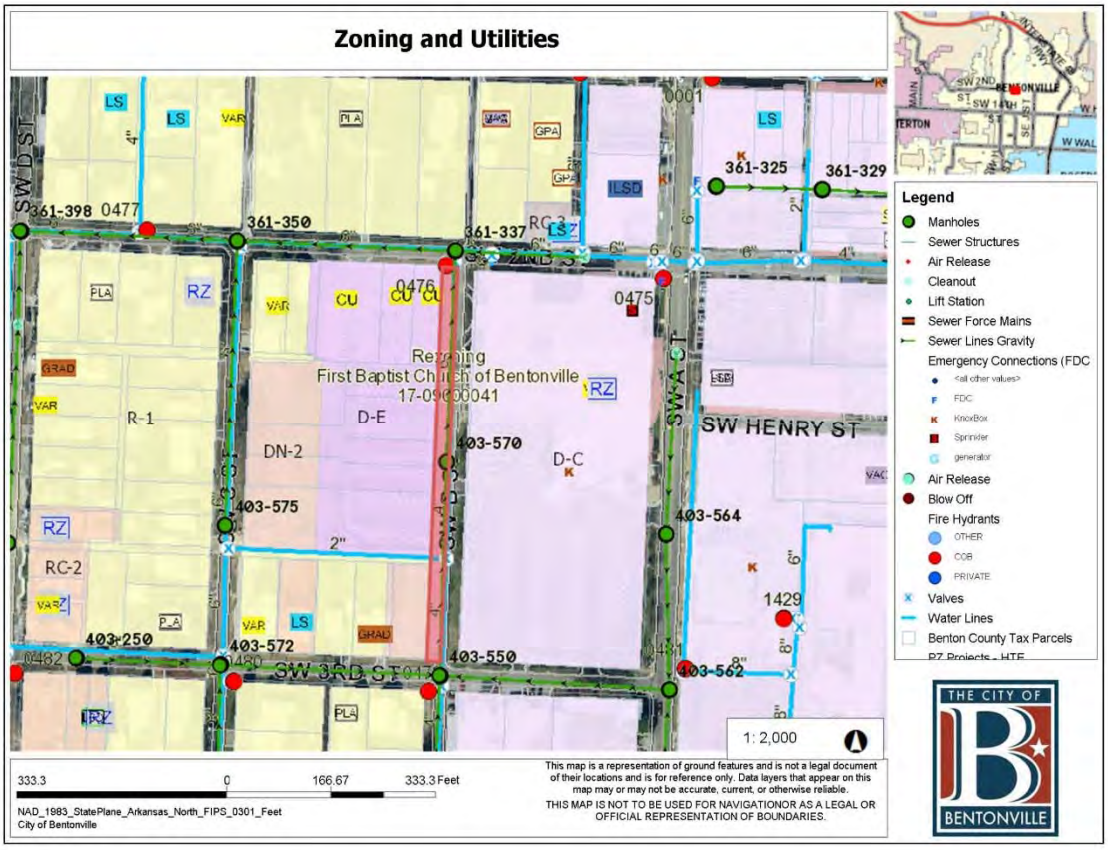
Zoning and Utilities
Rezoning
First Baptist Church of Bentonville
17-09000041
SW 2ND ST
SW A ST
SW HENRY ST
SW 3RD ST
SW D ST
361-398
361-350
361-337
361-325
361-329
403-570
403-575
403-564
403-250
403-572
403-550
403-562
R-1
DN-2
D-E
D-C
RC-2
1: 2,000
333.3 0 166.67 333.3 Feet
NAD_1983_StatePlane_Arkansas_North_FIPS_0301_Feet
City of Bentonville
This map is a representation of ground features and is not a legal document of their locations and is for reference only. Data layers that appear on this map may or may not be accurate, current, or otherwise reliable.
THIS MAP IS NOT TO BE USED FOR NAVIGATIONOR AS A LEGAL OR OFFICIAL REPRESENTATION OF BOUNDARIES.
Legend
Manholes
Sewer Structures
Air Release
Cleanout
Lift Station
Sewer Force Mains
Sewer Lines Gravity
Emergency Connections (FDC
Air Release
Blow Off
Fire Hydrants
OTHER
COB
PRIVATE
Valves
Water Lines
Benton County Tax Parcels
THE CITY OF
BENTONVILLE

Rezone Narrative

Owner: First Baptist Church
Address: 220 S Main St
Bentonville, AR 72712

Current Zoning: R-1, Single Family Residential

Proposed Zoning: DC, Downtown Core

Owner: First Baptist Church

Reason for rezone: To adopt the new zoning classification for the downtown and surrounding area.

How will property relate to surrounding properties: With the areas designation of Downtown Core and Downtown Edge the change would better fit with the coming development, and provide needed buffers to the adjoining residential uses. The current surrounding properties are older single family residences.

Proposed Use: Continued Church use

Traffic: The current city infrastructure is adequate to accommodate the use.

Signage: Any signage to comply with city ordinances and regulations.

Appearance: There are no immediate proposed changes

Water and Sewer Availability: Water and Sewer mains are available to serve the property.

Lots 23, 24 & 25 Huffman Addition

211 NW D Street
PC Date: 9/5/2017
Reviewer: Jon Stanley, Planner

Project Number	17-05000032
Applicant / Current Owner	Ryan Hardin 802 N. Park Ave. Fayetteville, AR 72701
Site Area	0.42+/- acres
Current Zoning	R-1, Single Family Residential
Future Land Use Map Designation	Downtown Low-Density Residential (D-LDR)

http://geo.bentonvillear.com/mgweb/PZpending/

Location Map

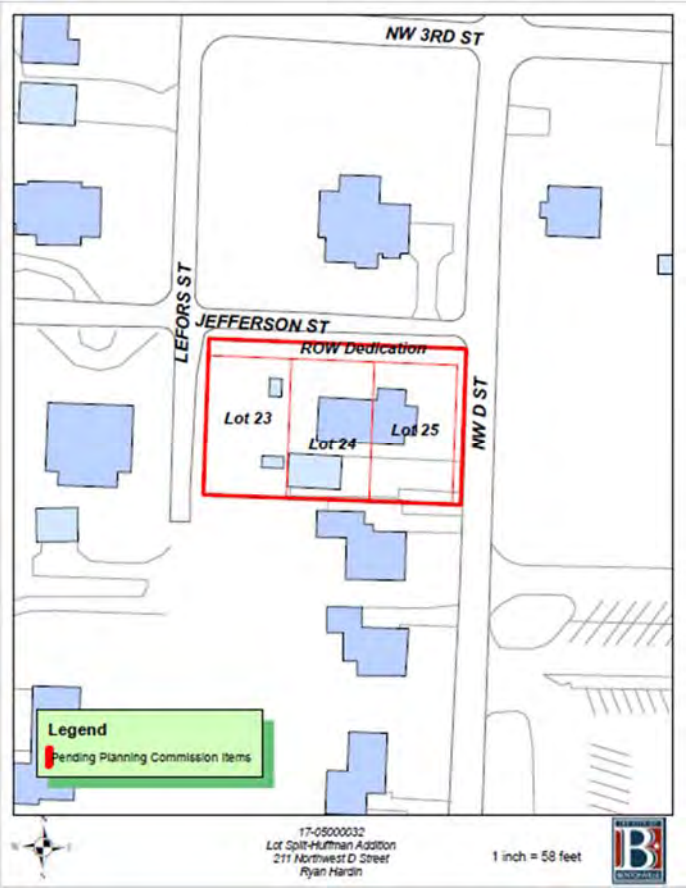

Property Description

This property is the location of an existing single family lot located at 211 NW D Street in an established single-family residential neighborhood.

Project Details

The applicant has submitted a proposal for a lot split that will create three new lots from one existing lot. The new lots will be known as Lot 23 (0.14 acres), Lot 24 (0.14 acres) and Lot 25 (0.14 acres) of Huffman Addition. Per the requirements of the Master Street Plan, right-of-way will be dedicated along Jefferson Street and NW D Street. A private cross access easement will be provided to allow rear access to each of the new lots. All lots have access to public utilities and a public street.

Projected Traffic Impact

The proposed lot split will not adversely impact traffic in the area. The property is located within the downtown area where the existing street grid network will provide adequate options for ingress and egress.

Utility Infrastructure

Per the GIS website, water and sewer are available to this site.

Drainage Report

A drainage report is not required.

Waivers

1 waiver request

- Waiver to Article 1100, Design Standards, Section 1100.5.B, Streets, Master Street Plan Requirements, Right-of-way for a Local Street. 26' r/w required from centerline along NW 'D' Street, proposing 22' of right-of-way.

Conclusion

In conclusion, this lot split does not meet the minimum requirements of the subdivision regulations due to the waiver request.

Standard Conditions of Approval

1. Provide a digital copy of the plat.
2. Address all technical review comments before requesting a building permit.

NOTES

- **Sidewalks.** Sidewalk installation will be the responsibility of individual lot owners at the time of building permit.

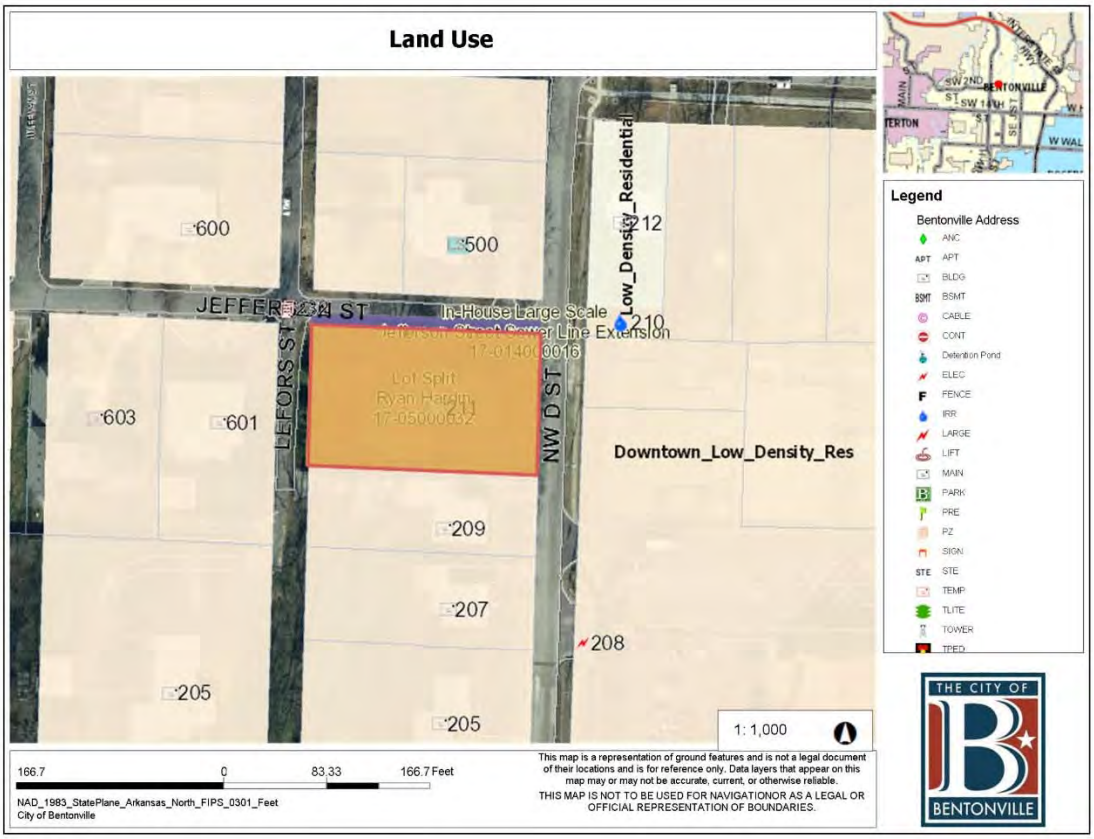
Land Use
600
500
212
JEFFERSON ST
In-House Large Scale
Jefferson Street Sewer Line Extension
17-01400 0016
210
Lot Split
Ryan Hardin
17-05000032
603
601
LEFORS ST
NW D ST
Low_Density_Residential
Downtown_Low_Density_Res
209
207
208
205
205
1: 1,000
166.7
0
83.33
166.7 Feet
NAD_1983_StatePlane_Arkansas_North_FIPS_0301_Feet
City of Bentonville
This map is a representation of ground features and is not a legal document of their locations and is for reference only. Data layers that appear on this map may or may not be accurate, current, or otherwise reliable.
THIS MAP IS NOT TO BE USED FOR NAVIGATIONOR AS A LEGAL OR OFFICIAL REPRESENTATION OF BOUNDARIES.
Legend
Bentonville Address
ANC
APT
BLDG
BSMT
CABLE
CONT
Detention Pond
ELEC
FENCE
IRR
LARGE
LIFT
MAIN
PARK
PRE
PZ
SIGN
STE
TEMP
TLITE
TOWER
THE CITY OF
BENTONVILLE

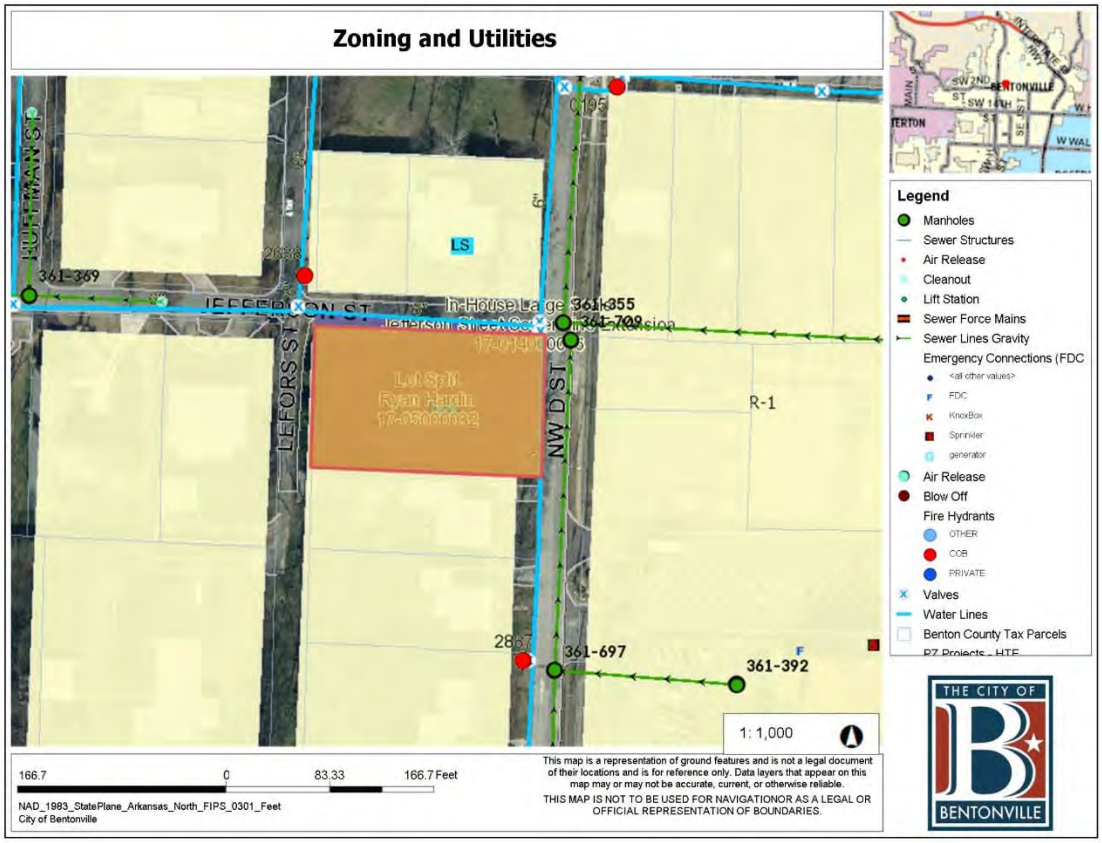
Zoning and Utilities
HUFFMAN ST
LS
361-369
JEFFERSON ST
In-House Large Scale
Jefferson Street Sewer Line Extension
17-01400 0016
361-355
361-709
Lot Split
Ryan Hardin
17-05000032
LEFORS ST
NW D ST
R-1
361-697
361-392
1: 1,000
166.7
0
83.33
166.7 Feet
NAD_1983_StatePlane_Arkansas_North_FIPS_0301_Feet
City of Bentonville
This map is a representation of ground features and is not a legal document of their locations and is for reference only. Data layers that appear on this map may or may not be accurate, current, or otherwise reliable.
THIS MAP IS NOT TO BE USED FOR NAVIGATIONOR AS A LEGAL OR OFFICIAL REPRESENTATION OF BOUNDARIES.
Legend
Manholes
Sewer Structures
Air Release
Cleanout
Lift Station
Sewer Force Mains
Sewer Lines Gravity
Emergency Connections (FDC
Air Release
Blow Off
Fire Hydrants
OTHER
COB
PRIVATE
Valves
Water Lines
Benton County Tax Parcels
THE CITY OF
BENTONVILLE

SAND CREEK
Engineering and Landscape Architecture, Inc.

September 5, 2017

Sand Creek Project # 17052
Bentonville Project # LSD-1700032

Jon Stanley, Planner
Community Development
305 SW A Street
Bentonville, AR 72712

SUBJECT: **NW D Street Right of Way Dedication Waiver**

Mr. Stanley,

On behalf of Ryan Hardin and Brenda Compton (Owners), I am requesting a waiver to Article 1100, Streets, Section 1100.5B, Right-of-Way Dedication, of the subdivision code for the creation of three new lots. The code states that 26' of Right of Way will be required per the City of Bentonville Master Street Plan, measured from centerline of NW D Street. This would require the owners to provide 10 feet of property to be dedicated for city Right-of-Way. However, the owners would like to propose a 6 foot dedication of their property to be used for city Right-of-Way measured from the center of the right of way lines instead of the required centerline of roadway. The reason this proposal was pursued was because of the assessment of the entire NW D Street corridor. The roadway alignment veers to the west as you travel south of NW 3rd Street. As the alignment of NW D Street shifts west, the property lines do not shift west in a consistent manner. If this waiver is approved it will allow the property to the east to also dedicate 6 feet of their property to achieve the necessary 52 feet of planned Right-of-Way. The proposed dedication will still allow for the appropriate green space, curb installation and buffer dimensions that the City of Bentonville requires.

For the reasons above, I formally request that the waiver for a reduction of Right-of-Way Dedication from 10 feet to 6 feet be approved for this project. If you have any questions or need any more information, do not hesitate to get in touch with me. Thank you.

Respectfully submitted,

Aaron Boehmler, PE

Civil Engineer
Sand Creek Engineering &
Landscape Architecture
Email-aboehmler@sandcreek.us

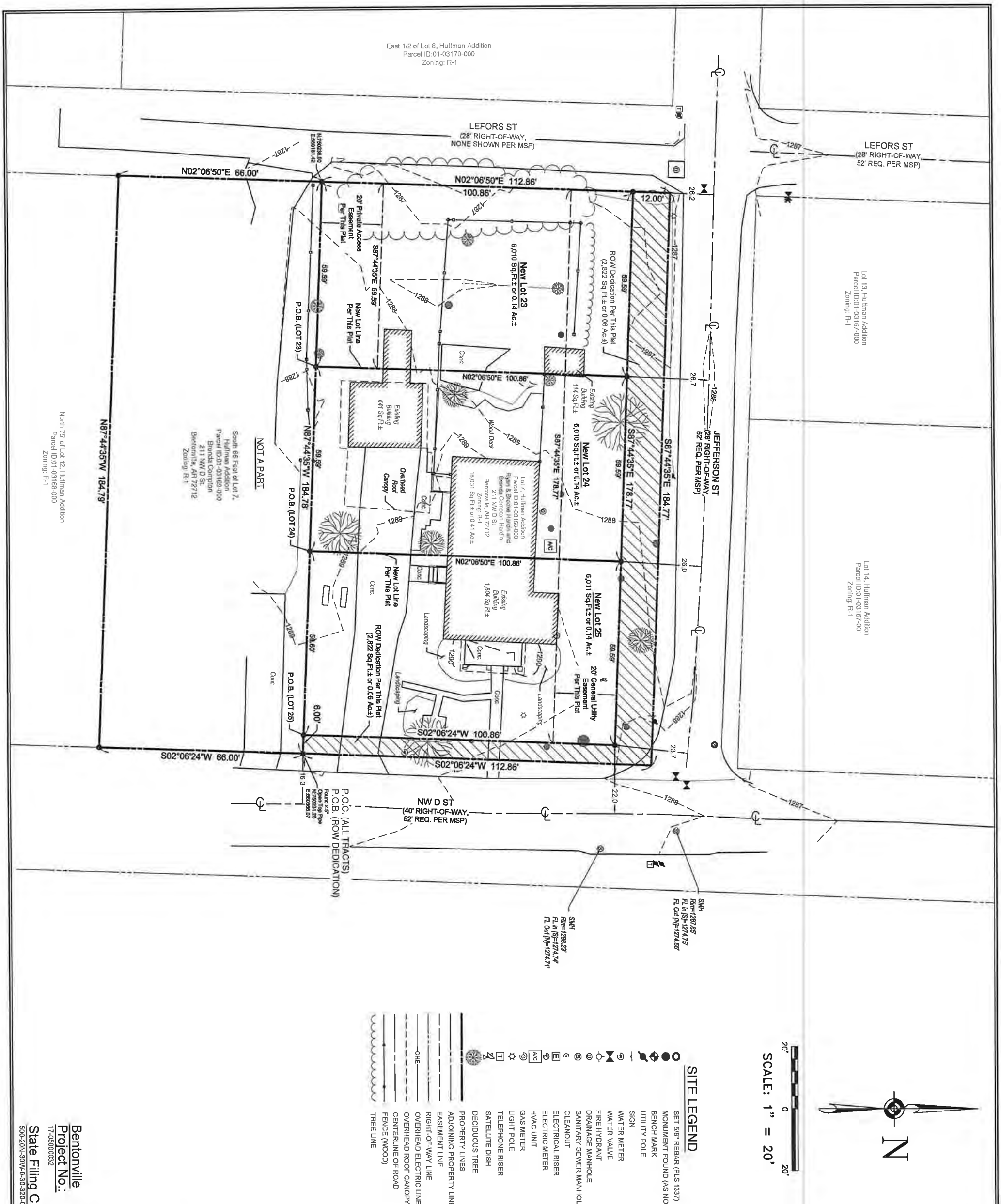

SITE LEGEND

- SET 5/8" REBAR (PLS 1337)
- MONUMENT FOUND (AS NOTED)
- BENCH MARK
- UTILITY POLE
- SIGN
- WATER METER
- WATER VALVE
- FIRE HYDRANT
- DRAINAGE MANHOLE
- SANITARY SEWER MANHOLE
- CLEANOUT
- ELECTRICAL RISER
- ELECTRIC METER
- HVAC UNIT
- GAS METER
- LIGHT POLE
- TELEPHONE RISER
- SATELLITE DISH
- DECIDUOUS TREE
- PROPERTY LINES
- ADJOINING PROPERTY LINE
- EASEMENT LINE
- RIGHT-OF-WAY LINE
- OVERHEAD ELECTRIC LINE
- OVERHEAD ROOF CANOPY
- CENTERLINE OF ROAD
- FENCE (WOOD)
- TREE LINE

Bentonville Project No.: 17-05000032

State Filing Code: 500-20N-30W-0-30-320-04-1337

PLS: JEC
CAD: JDW
FIELD: MJH
SCE PROJECT #: 17052
DATE: 7-27-2017
SHEET: 2 OF 2

SAND CREEK
Engineering and Landscape Architecture, Inc.
610 NW 12th Street
Bentonville, Arkansas 72712
Ph (479) 464-9282 Fax(479) 464-9284

REGISTERED PROFESSIONAL LAND SURVEYOR
STATE OF ARKANSAS
1337
JAMES R. COLE
PRELIMINARY

SHEET: LOT SPLIT

PROJECT: LOT SPLIT OF LOT 7, CREATING LOTS 23, 24, & 25 OF HUFFMAN'S ADDITION BENTONVILLE, ARKANSAS

CLIENT:
Ryan Hardin
802 N Park Ave
Fayetteville, AR 72701
Ph: 479-841-1301
rghardin@hotmail.com

RECORDING INFORMATION

WAIVER REQUEST STAFF REPORT

Stracener

9084 Lee Harris Road
PC Date: 9/5/2017
Reviewer: Jon Stanley, Planner

Project Number	N/A
Applicant / Current Owner	Tommy Stracener 9084 Lee Harris Road Bentonville, AR 72712
Site Area	4.17+/- acres
Current Zoning	Benton County
Future Land Use Map Designation	Agricultural (A)
Waiver Request	Sidewalk

http://geo.bentonvillear.com/mgweb/PZpending/

Location Map

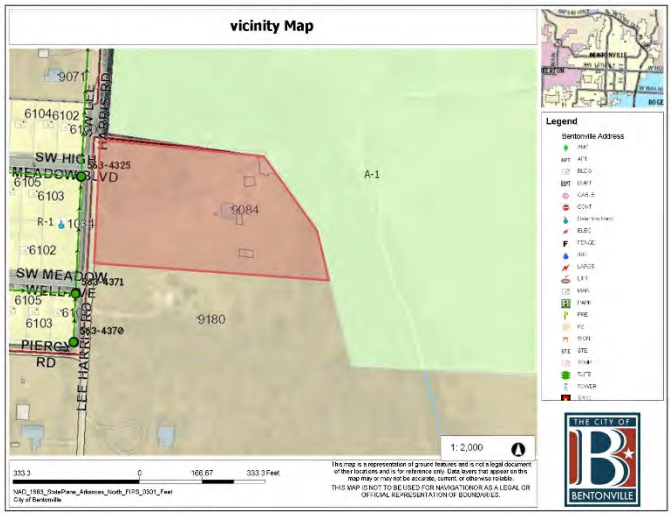

Property Description

This property is the location of an agricultural parcel, located in the county but with the city's planning jurisdiction.

Reason for Waiver Request

The applicant is requesting a waiver to the sidewalk requirements of the subdivision code, stating a lack of improvements along the east side of Lee Harris Road and topographic constraints.

Analysis

The applicant has submitted a waiver to the sidewalk section of the Design Standards within the City of Bentonville subdivision regulations. Section 11.6 states all new residential construction must construct a sidewalk when abutting a public street and shall construct the sidewalk per the street standards. The proposed single family home is located in an undeveloped agricultural area where sidewalk exists along the western side of the street. Currently, the pedestrian traffic in this area is extremely low or non-existent.

August 25, 2017

Tommy Stracener
9084 Lee Harris Road
Bentonville, Arkansas 72712

Jon Stanley
Planner, City of Bentonville
305 SW A Street
Bentonville, Arkansas72712

Dear Mr. Stanley,

We are requesting a waiver to Article 1100, Design Standards, Section1100.6, Sidewalks of the subdivision code for a new residence that will be accessed from the east side of Lee Harris Road.

Per the submitted plat the distance is approximately 260' along the west property line and within the dedicated public right-of-way. The reason for our request is the lack of connectivity and/or future potential for connectivity to an existing sidewalk system. Such potential connectivity in this location would be highly unlikely due to the feasibility of construction (30' drop off to a ravine) and the lack of any existing sidewalk system south and north of the east side of Lee Harris Rod. Please see attached pictures for reference.

Thank you,

Tommy Stracener



WAIVER REQUEST STAFF REPORT

O'Brate

805 Kings Drive
PC Date: 9/5/2017
Reviewer: Jon Stanley, Planner

Project Number	N/A
Applicant / Current Owner	Mark O'Brate 805 Kings Drive Bentonville, AR 72712
Site Area	0.85 +/- acres
Current Zoning	R-1, Single Family Residential
Future Land Use Map Designation	Low Density Residential (LDR)
Waiver Request	Sidewalk

http://geo.bentonvillear.com/mgweb/PZpending/

Location Map

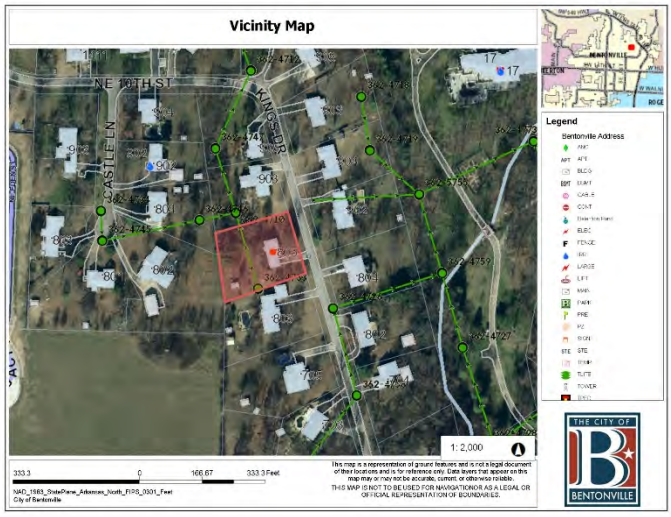

Property Description

This property is an existing single family lot located at 805 Kings Drive.

Reason for Waiver Request

The applicant is requesting a waiver to the sidewalk requirements of the subdivision code, stating a lack of and connectivity to existing sidewalks within and near the established single-family neighborhood.

Analysis

The applicant has submitted a waiver to the sidewalk section of the Design Standards within the City of Bentonville subdivision regulations. Section 11.6 states all new residential construction must construct a sidewalk when abutting a public street and shall construct the sidewalk per the street standards. The single family home is located in an established single-family neighborhood with no sidewalks. The nearest sidewalk network is approximately 2,300 feet away along NE J Street. Currently, the pedestrian traffic in this area is extremely low or non-existent.

August 15, 2017

Mr. Beau Thompson, Planning Administrator
Planning Department - City of Bentonville
305 SW "A" Street
Bentonville, AR 72712

Re: New construction at 805 Kings Drive

Greetings:

This letter is to request a waiver of the requirement for including a sidewalk in connection with the construction of our new home at 805 Kings Drive. The reason that we are making this request is in part that building a sidewalk at this particular property is contrary to the overall character of the neighborhood. This neighborhood has already been built out more than thirty years ago (including our property – we are replacing an existing house which was torn down). Within the defined borders of the subdivision, which includes at least fifty homes on three different main streets and a couple cul-de-sacs, there are no sidewalks. In fact, the closest sidewalk to our home site is on "J" Street, approximately 2,300 feet away. While we understand that sidewalks are a welcome amenity for a neighborhood, they are not as necessary in this one due to the limitations on traffic because of the subdivision's isolated nature, and the fact that that isolated nature is not going to change (at least not anytime soon) due to existing infrastructure. A sidewalk in front of our house would be completely out of place, and with that, an unnecessary expense.

Accordingly, we ask that waiver of this requirement be put before the appropriate body for consideration.

Sincerely,

Mark O'Brate

Mark O'Brate

WAIVER REQUEST STAFF REPORT

Adair

NW Park Drive
PC Date: 9/5/2017
Reviewer: Jon Stanley, Planner

Project Number	N/A
Applicant / Current Owner	Ed Adair NW Park Drive Bentonville, AR 72712
Site Area	2.64+/- acres
Current Zoning	R-1, Single Family Residential
Future Land Use Map Designation	Low Density Residential (LDR)
Waiver Request	Sidewalk

http://geo.bentonvillear.com/mgweb/PZpending/

Location Map

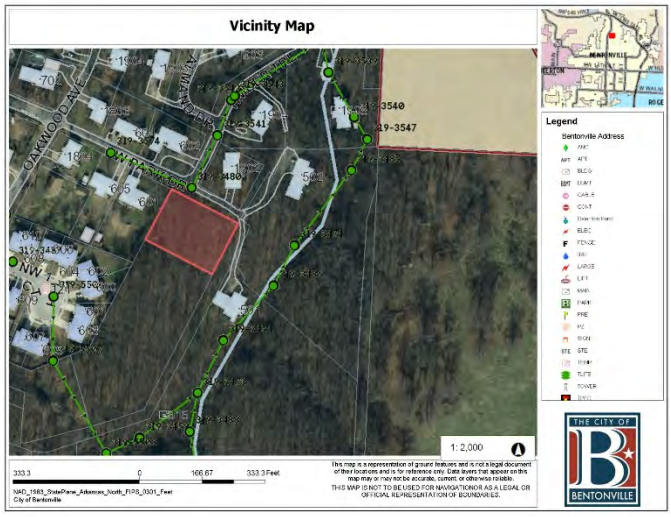

Property Description

This property is the location of single family lot that fronts onto NW Park Drive in an established single-family neighborhood.

Reason for Waiver Request

The applicant is requesting a waiver to the sidewalk requirements of the subdivision code, stating a lack of and connectivity to existing sidewalks within and near the established single-family neighborhood.

Analysis

The applicant has submitted a waiver to the sidewalk section of the Design Standards within the City of Bentonville subdivision regulations. Section 11.6 states all new residential construction must construct a sidewalk when abutting a public street and shall construct the sidewalk per the street standards. The proposed single family home is located in an established single-family neighborhood with no sidewalks. The nearest sidewalk network is approximately 1,000 feet away along Oakwood Avenue. Currently the pedestrian traffic in this area is extremely low or non-existent. NW Park Street is a dead-end street that serves only seven single family residences.

SAND CREEK
Engineering and Landscape Architecture, Inc.

August 11th, 2017

Sand Creek Project # 17035
Bentonville Project # 17-01400015

Jon Stanley, Planner
Community Development
305 SW A Street
Bentonville, AR 72712

SUBJECT: **Adair Residential Sidewalk Waiver**

Mr. Stanley,

On behalf of Ed and Marinell Adair, I am requesting a waiver to Article 1100, Design Standards, Section 1100.6, Sidewalk, of the subdivision code for a new residence that will be located along NW Park Drive. Mr. Adair is constructing a new house on a newly split lot, that was approved by the City of Bentonville on June 27th, 2017. NW Park Drive is a dead end street that serves 7 residences, with the Adair's residence located at the dead end section of the street. Currently there are no sidewalks along NW Park Drive and no sidewalks in the neighborhoods adjacent to this location. The proposed sidewalk would be 80' long and only serve Mr. Adair on the south side of the roadway. No pedestrians would use this sidewalk and the future connectivity with this sidewalk is improbable. Also, the maintenance alone over the years would be more than the construction of the sidewalk itself.

To help with your decision, I have attached a few pictures of the site and surrounding area for your reference. I have also attached two emails from Mr. Adair's neighbors that state they have reservations to a sidewalk being built. For the reasons above, I formally request that the waiver for no sidewalk be approved. If you have any questions or need any more information, do not hesitate to get in touch with me. Thank you.

Respectfully submitted,

Aaron Boehmler, PE

Civil Engineer
Sand Creek Engineering &
Landscape Architecture
Email-aboehmler@sandcreek.us

SAND CREEK
Engineering and Landscape Architecture, Inc.

1610 NW 12th Street Bentonville, AR 72712 Ph. (479) 464-9282

Aaron Boehmler

From: Tony Bornhoft <TBORNHOFT@arvest.com>
Sent: Friday, August 11, 2017 11:13 AM
To: Aaron Boehmler
Subject: Adair Sidewalk

Aaron,

My name is Tony Bornhoft and I am in ownership of the property located @ 502 Park Drive, Bentonville, Arkansas 72712 contiguous to the Adair acreage. I am opposed to a sidewalk on the Adair property as this would lead to increased trespassing onto the Adair property and my property.

Best wishes,

Tony Bornhoft
Regional Manager Special Assets
(o) 479-986-5032
© 479-366-9233
tbornhoft@ arvest.com

The information transmitted is intended only for the person or entity to which it is addressed and may contain confidential or privileged material. Any review, distribution, or other unauthorized use of the information by persons or entities other than the intended recipient is prohibited. If you received this communication in error, please contact the sender and delete the material from any computer.

***** Arvest Confidential *****

DAVID AND ANNE GEORGE
1902 TIMBER TRAIL
BENTONVILLE, ARKANSAS 72712

August 11, 2017

VIA EMAIL

Dear Mr. Aaron Boehmler,

Our house is across Park Drive from the property owned by Dr. and Mrs. Edward Adair. We understand the Adairs may be required to construct a sidewalk in front of their lot on which they are constructing a new home.

Please know we would prefer to maintain the drainage as it currently exists and accordingly would prefer that a sidewalk not be required. There are no sidewalks in our entire subdivision that adjoin the Adairs' property, so any sidewalk on the Adairs' property would not be connected to another sidewalk and is unlikely to ever connect to another sidewalk.

Thank you for your consideration.

Regards,
David + Anne George
David and Anne George

cc. Edward and Marinell Adair

LARGE SCALE DEVELOPMENT EXTENSION STAFF REPORT

I Street Luxury Apartments

SW 41st Street and SW I Street
PC Date: 9/5/2017
Reviewer: Jon Stanley, Planner

Project Number	17-06000009
Applicant / Current Owner	BC Center LLC 2144 E Republic Suite 8300 Springfield, MO 65804
Site Area	11.61 acres
Current Zoning	R-4, High Density Residential
Future Land Use Map Designation	Mixed Use (MU)
Development Type / Use	Multi-family Residential (Apartments)
Date of First Approval	3/21/17

http://geo.bentonvillear.com/mgweb/PZpending/

Location Map

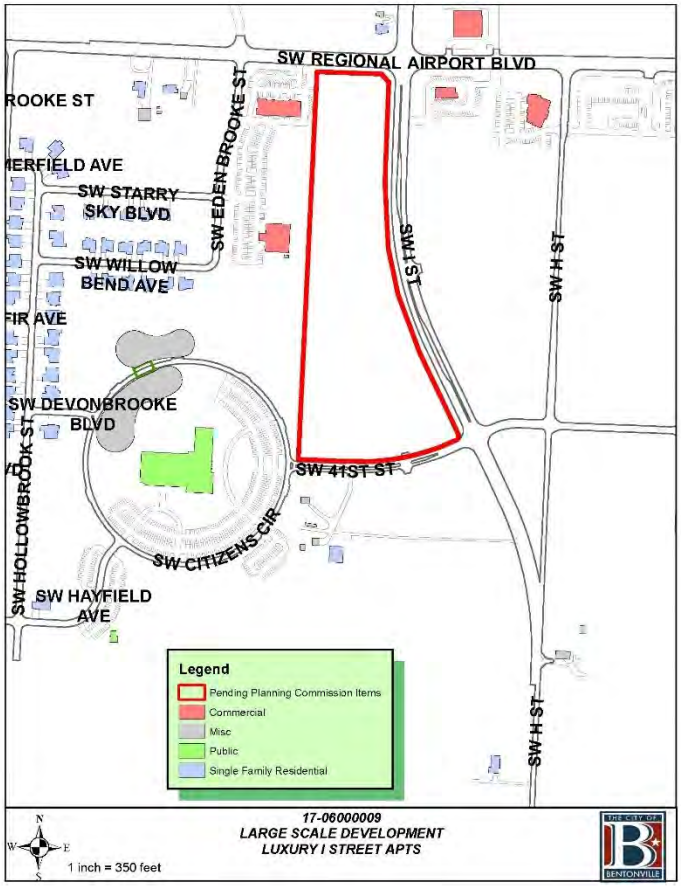

Property Description

This property is currently vacant in a mixed-use area. It is directly west of the Eversole property owned by the City of Bentonville and east of the Bentonville Community Center located on SW 41st Street.

Project Details

The applicant is requesting the extension of a large scale development approval from 4/4/2017. The large-scale development consists of six three-story buildings, divided between three phases, totaling 236 units. The applicant has proposed 91 one-bedroom units, 121 two-bedroom units and 24 three-bedroom units. 378 parking spaces are being provided. The primary ingress/egress will be from one proposed curb cut onto SW I Street and one existing curb cut onto SW 41st Street. The exterior elevations depict brick, fiber cement siding and manufactured stone. The applicant is proposing funding 25% of the cost for a traffic signal at the intersection of SW 41st Street & SW I Street

Projected Traffic Impact

Multi-family projects add approximately nine trips per day per unit. SW I Street and SW 41st Street currently carry 12,000 vehicles per day (vpd). SW I Street is an arterial street section and is designed to carry from 6,000 -35,000 vpd.

Utility Infrastructure

There is an 8" water main along the east side of the property and an 8" sewer main is located at the southwest corner of the property. All services will be extended to serve this multi-family development.

Drainage Report

A drainage report was submitted and tentatively approved by the city engineer.

Waivers

No waivers requested.

Conclusion

In conclusion, this large scale development extension does meet the minimum requirements of the subdivision regulations.

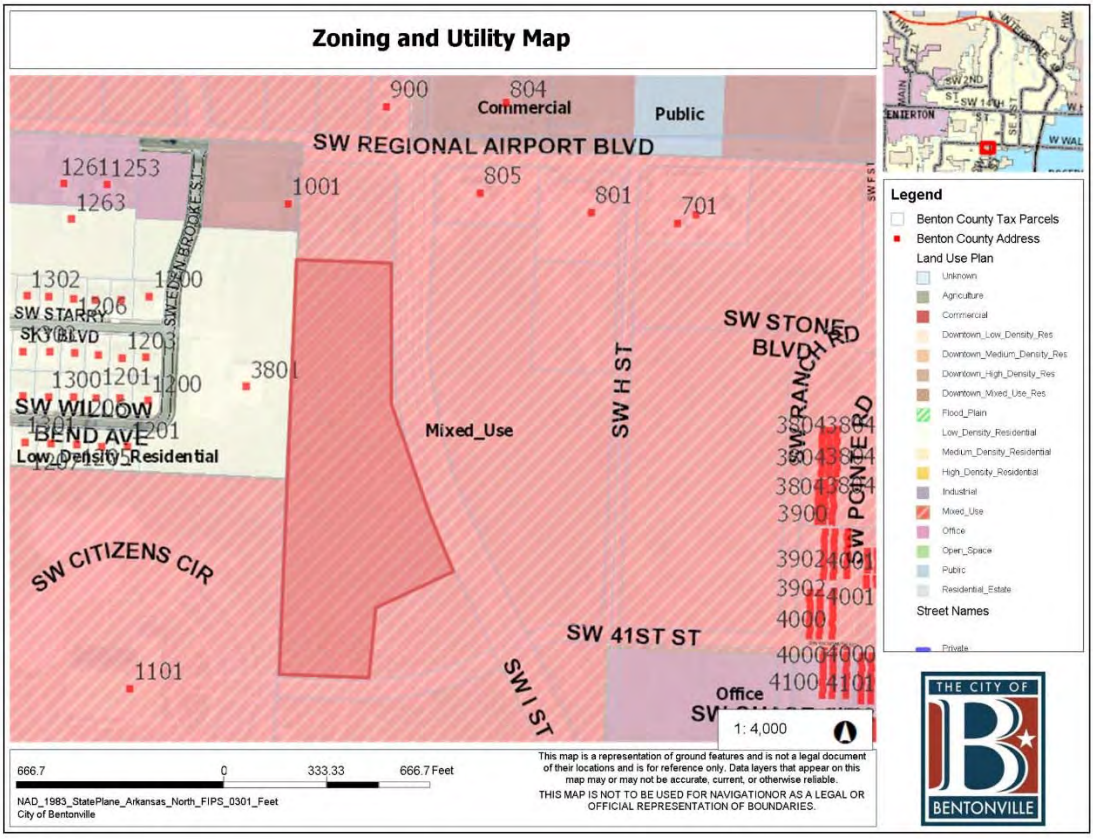
Zoning and Utility Map
Commercial
Public
SW REGIONAL AIRPORT BLVD
Mixed_Use
Low_Density_Residential
SW H ST
SW STONE BLVD
SW RANCH RD
SW PIONEER RD
SW CITIZENS CIR
SW 41ST ST
SW I ST
Office
1: 4,000
666.7 0 333.33 666.7 Feet
NAD_1983_StatePlane_Arkansas_North_FIPS_0301_Feet
City of Bentonville
This map is a representation of ground features and is not a legal document of their locations and is for reference only. Data layers that appear on this map may or may not be accurate, current, or otherwise reliable.
THIS MAP IS NOT TO BE USED FOR NAVIGATIONOR AS A LEGAL OR OFFICIAL REPRESENTATION OF BOUNDARIES.
Legend
Benton County Tax Parcels
Benton County Address
Land Use Plan
Unknown
Agriculture
Commercial
Downtown_Low_Density_Res
Downtown_Medium_Density_Res
Downtown_High_Density_Res
Downtown_Mixed_Use_Res
Flood_Plain
Low_Density_Residential
Medium_Density_Residential
High_Density_Residential
Industrial
Mixed_Use
Office
Open_Space
Public
Residential_Estate
Street Names
THE CITY OF
BENTONVILLE

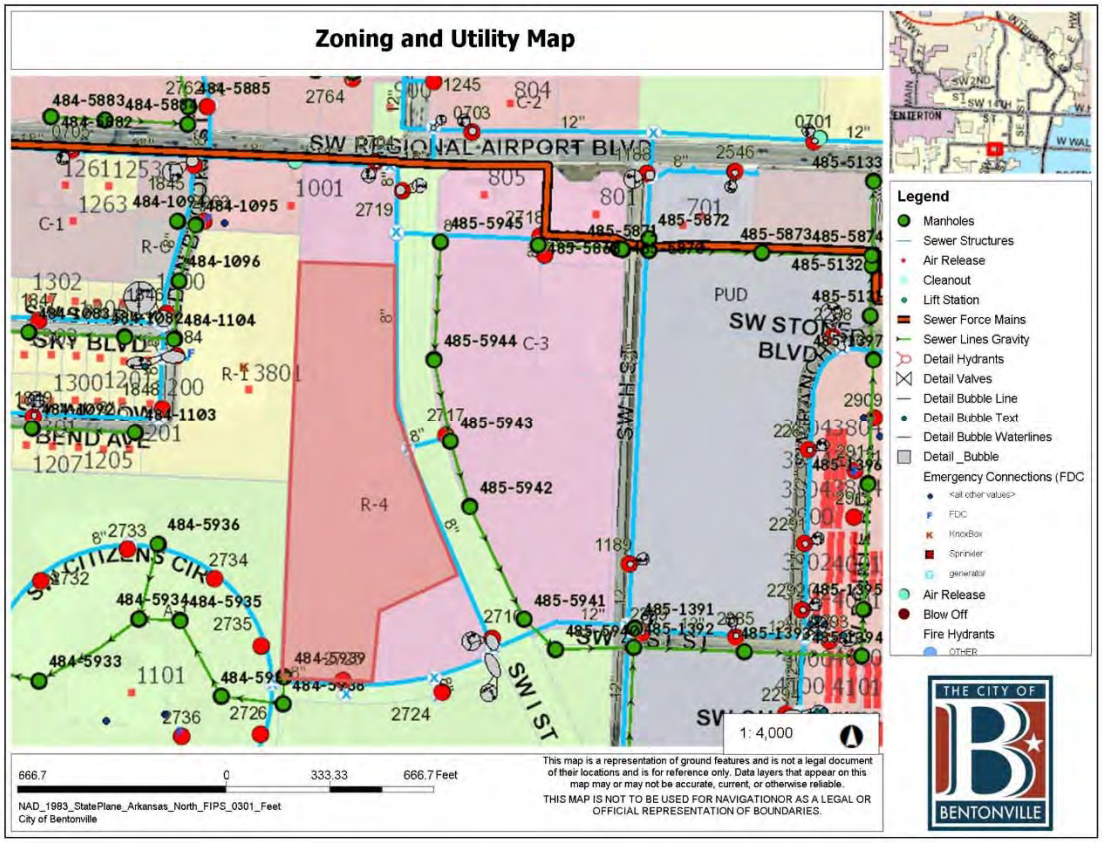
Zoning and Utility Map
SW REGIONAL AIRPORT BLVD
SW STONE BLVD
SW H ST
SW I ST
SW 41ST ST
SW CITIZENS CIR
PUD
R-4
C-3
1: 4,000
666.7 0 333.33 666.7 Feet
NAD_1983_StatePlane_Arkansas_North_FIPS_0301_Feet
City of Bentonville
This map is a representation of ground features and is not a legal document of their locations and is for reference only. Data layers that appear on this map may or may not be accurate, current, or otherwise reliable.
THIS MAP IS NOT TO BE USED FOR NAVIGATIONOR AS A LEGAL OR OFFICIAL REPRESENTATION OF BOUNDARIES.
Legend
Manholes
Sewer Structures
Air Release
Cleanout
Lift Station
Sewer Force Mains
Sewer Lines Gravity
Detail Hydrants
Detail Valves
Detail Bubble Line
Detail Bubble Text
Detail Bubble Waterlines
Detail _Bubble
Emergency Connections (FDC
Air Release
Blow Off
Fire Hydrants
THE CITY OF
BENTONVILLE

CEI Engineering Associates, Inc.

ENGINEERS ■ SURVEYORS ■ LANDSCAPE ARCHITECTS ■ PLANNERS

3108 SW Regency Parkway, Suite 2
Bentonville, AR 72712
(479) 273-9472 Fax (479) 273-0844
www.ceieng.com

August 14, 2017

City of Bentonville
Beau Thompson / Planning Dept.
305 SW A St.
Bentonville, AR 72712

RE: Eversole Addition - LSD extension (COB project # 17-06000009)

Dear Planning Commission:

Please accept this letter as a formal request by BC Center, LLC for a 6-month extension of the approved LSD for the I-Street Luxury Apartment development at the West side of SW "I" St and North of SW 41st (4000 SE Modern Way) in Bentonville, Arkansas. The date of Planning Commission approval for this LSD was March 21, 2017 and the Owner may not have pulled a building permit by the expiration date of the LSD approval due to delays in financing for the project and working through building permit review comments.

Thank you for your time and consideration in this matter. Should you have any questions, please do not hesitate to call.

Respectfully submitted,
CEI Engineering Associates, Inc.

Nate Bachelor

Nate Bachelor, PE
Project Manager

Zoning Amendment for Medical Marijuana Dispensaries & Cultivation Facilities

PC Date: 9/5/2017
Reviewer: Shelli Kerr, AICP, Planning Services Mngr

Type	Amendment
Code Impacted	Zoning Code
Section(s)	Art. 201 Definitions Art. 401 Zoning Regulations

http://www.bentonvillear.com/departments/planning-department/codes/code-changes/

Purpose

The purpose for this amendment is to bring the City of Bentonville zoning regulations into compliance with Amendment 98 of the Arkansas Constitution regarding zoning for medical marijuana dispensaries and cultivation facilities.

Background

On November 8, 2016, the voters of the State of Arkansas passed The Arkansas Medical Marijuana Amendment of 2016, Amendment 98 of the Arkansas Constitution. Several sections of the amendment address local regulation of dispensaries and cultivation facilities.

- "This amendment does not prohibit a city, incorporated town, or county of this state from enacting reasonable zoning regulations applicable to dispensaries or cultivation facilities, provided that those zoning regulations are the same as those for a licensed retail pharmacy." - § 14(a)
- "Dispensaries may not be located within 1,500 feet of a public or private school, church, or daycare center." - § 8(g)(2)(C)(i))
- "A cultivation facility may not be within 3,000 feet of a public or private school, church or daycare center. – § 8(g)(2)(C)(ii)

Code Review

The code does not specifically list or define "pharmacy" as a land use. However, it does define "retail" as the "sale of general merchandise or food…that includes….drugs….and similar consumer goods." Based on this definition, a pharmacy would be regulated as a retail use. Because Amendment 98 indicates that the zoning regulations for dispensaries and cultivation facilities are to be the same as pharmacies, these facilities would be considered a retail use.

The zoning district where the "Retail" land use category is allowed depends on the size of the facility:

Small Scale Retail (<=4,000 sq. ft.): DN-3, Downtown High Density Residential; DN-4, Downtown Mixed-Use Residential; C-1, Neighborhood Commercial; C-2, General Commercial; C-3, Central Commercial; DC, Downtown Core; DE, Downtown Edge; I-1, Light Industrial

Large Scale Retail (>4,000 sq. ft.): C-2, General Commercial and DC, Downtown Core

The definition of the "Intensive Industrial" land use includes "compounding of cosmetics, toiletries, drugs, and pharmaceutical products." Presumably, cultivation facilities would fall into this land use category. However, since the constitutional amendment states that cultivation facilities must be treated the same as a retail pharmacy, this land use category is not applicable.

Based on the interpretation above, under the current regulations, medical marijuana dispensaries and cultivation facilities would be allowed by right in the DN3, DN4, DC, C1, C2, C3, and I1 zoning districts if the facility is 4,000 square feet or less; and in the DC and C2 zoning districts if larger than 4,000 square feet.

Proposed Amendments

- Delete the word "drugs" from the definitions of Retail, Small Scale and Retail, Large Scale and "drugs and pharmaceutical products" from the definition of Industrial, Intensive.
- Define "pharmacy", "medical marijuana dispensary" and "cultivation facility" consistent with the definitions provided in the constitutional amendment.
- Establish pharmacy, medical marijuana dispensary and cultivation facility as uses allowed by right in the C2, C3, DC, I1 and I2 districts.
- Add supplemental regulations regarding the distance requirements from schools, churches and daycares consistent with the constitutional amendment.

ORDINANCE NO. _____

AN ORDINANCE AMENDING THE ZONING CODE OF THE CITY OF BENTONVILLE, ARKANSAS TO ESTABLISH ZONING REGULATIONS FOR MEDICAL MARIJUANA DISPENSARIES AND CULTIVATION FACILITIES CONSISTENT WITH THE ARKANSAS MEDICAL MARIJUANA AMENDMENT OF 2016, AMENDMENT 98 OF THE ARKANSAS CONSTITUTION, AND DECLARING AN EMERGENCY.

WHEREAS, on November 8, 2016, the voters of the State of Arkansas passed The Arkansas Medical Marijuana Amendment of 2016, Amendment 98 of the Arkansas Constitution; and

WHEREAS, section 14(a) of Amendment 98 states "This amendment does not prohibit a city, incorporated town, or county of this state from enacting reasonable zoning regulations applicable to dispensaries or cultivation facilities, provided that those zoning regulations are the same as those for a licensed retail pharmacy;" and

WHEREAS, section 2(4) of Amendment 98 defines a "cultivation facility" as an entity that (A) has been licensed by the Medical Marijuana Commission under § 8 of this amendment; and (B) cultivates, prepares, manufactures, processes, packages, sells to and delivers usable marijuana to a dispensary; and

WHEREAS, section 2(7) of Amendment 98 defines a "dispensary" as an entity that has been licensed by the Medical Marijuana Commission under § 8 of this amendment; and

WHEREAS, the Bentonville Zoning Code does not specifically list or define "pharmacy" as a land use, however, defines "retail" as the *sale of general merchandise or food…that includes….drugs….and similar consumer goods*, which would include pharmacies; and

WHEREAS, the Bentonville Zoning Code allows by right "retail, small scale" (4,000 gross square feet or less) in the DN3, DN4, DC, C1, C2, C3, and I1 zoning districts and allows by right "retail, large scale" (more than 4,000 gross square feet) in the DC and C2 zoning districts.

NOW, THEREFORE, BE IT ORDAINED BY THE CITY COUNCIL OF THE CITY OF BENTONVILLE, ARKANSAS:

Section 1: That the Zoning Code, Article 201 Definitions shall be and is hereby amended by deleting "drugs" from the definitions of *Retail, Small Scale* and *Retail, Large Scale*.

Section 2. That the Zoning Code, Article 201 Definitions shall be and is hereby amended by deleting "drugs and pharmaceutical products" from the definition of *Industrial, Intensive*.

Section 3. That the Zoning Code, Article 201 Definitions shall be and is hereby amended by adding the following definitions:

Pharmacy: An establishment substantially devoted to the compounding and/or sale of prescription medicines and drugs, supplies and equipment. This definition does not include medical marijuana dispensaries or medical marijuana cultivation facilities,

DRAFT

which are defined separately and consistent with § 8 of Amendment 98 of the Arkansas Constitution.

Medical marijuana dispensary: An entity that has been licensed by the Medical Marijuana Commission under § 8 of Amendment 98 of the Arkansas Constitution.

Medical marijuana cultivation facility: An entity that (1) has been licensed by the Medical Marijuana Commission under § 8 of Amendment 98 of the Arkansas Constitution, and (2) cultivates, prepares, manufactures, processes, packages, sells to and delivers usable marijuana to a dispensary.

Section 4: That the Zoning Code, Appendix A: Table of Permitted Uses shall be and is hereby amended by adding the uses "pharmacy" and "medical marijuana dispensary" under the *Retail* category and the use "medical marijuana cultivation facility" under the *Industrial and Warehousing* category and permitting such uses in the C2, C3, DC, I1, and I2 zoning districts.

Section 5: That the Zoning Code, Article 601 Use Regulations shall be and is hereby amended by adding the following use regulations:

MEDICAL MARIJUANA DISPENSARY
As set forth in § 8 of Amendment 98 of the Arkansas Constitution, a medical marijuana dispensary may not be located within one thousand five hundred feet (1,500') of a public or private school, church, or daycare center, existing before the date of the dispensary application.

MEDICAL MARIJUANA CULTIVATION FACILITY
As set forth in § 8 of Amendment 98 of the Arkansas Constitution, a medical marijuana cultivation facility may not be located within three thousand feet (3,000') of a public or private school, church, or daycare center, existing before the date of the cultivation facility application.

Section 6: This ordinance is necessary to preserve the public peace, health, safety and welfare, and because of such, an emergency is declared to exist and this ordinance shall be in full force and effect from the date of its passage and approval.

PASSED and APPROVED this _____ day of _____, 2017.

APPROVED:

_____
Mayor Bob McCaslin

ATTEST:

_____
City Clerk

DRAFT