



**Traffic Safety and Signage Committee
Meeting Agenda
April 6, 2026
2:00 PM
Bentonville City Hall**

I. Old Business

II. New Business - Public Comment to be Heard with Agenda Item

1. NW 5th & Bella Vista Rd- Sidewalk & Roundabout Informational

Elizabeth Fuller, lizabeth0905@gmail.com

There is no sidewalk on the west side of Bella Vista Road at its intersection with NW 5th Street. Currently, there is no safe way for someone to turn left from Dickson St onto Bella Vista Rd. This creates an extremely dangerous situation for pedestrians, runners, and cyclists. Due to the unusual layout of the intersection, the distance required to cross from one side of the road to the other is much longer than normal, leaving people exposed to traffic for an unsafe amount of time. This area could be significantly improved by adding a sidewalk on the west side of Bella Vista Road starting at NW 5th Street and extending to the crosswalk, just past NW 6th Street, or by installing a roundabout at the intersection to better control traffic and reduce crossing distances.

2. Skyview Subdivision - Speed Hump Informational

klperry3S7@gmail.com

Due to continuous speeding traffic in and around Skyview subdivision since the restructuring of our street on Lockheed and Convair. My neighbors and I would like to request speed humps be placed upon our streets. I successfully sent video footage to BPD a few months back for a specific party prior to the re-structure. Since the opening of the new design, the traffic flow has increased, with what I can only assume is non-residents using our street as a cut through around Hwy 102 traffic. We have encountered a couple of new neighborhood individuals and have asked to reduce their speed, but would rather find a better solution to suit the issue.

3. Gator Run - Race Informational

tallywhitmire@gmail.com

Central Park Elementary School's PTO is looking to host our annual "Gator Run" around SW Liberty Ave. this year. This is a road that runs in a circle around Central Park Elementary and is primarily used for school traffic. In previous years, we have kept the run to the sidewalk around the school but since our participation is growing, it is getting crowded. The race will be held on Friday, April 10th, 2026, and will be divided into 3 time slots. The first race will start at 8am, then 9am, and the last race will start at 10am. We anticipate the whole event to be over by 10:45/11am, if not earlier. We would like to request one police officer to be placed at the intersection of HWY 112 and SW Liberty Ave to

4. Chasin Payson - Ride Informational

jeff@visitbentonville.com

Rolling closure with a group of about 100 riders. The event organizer has a Marshall plan in place to safely route riders.

III. Miscellaneous

IV. Next Proposed Meeting:

- 1. May 4, 2026**



To: City Council
From:
Thru:
Date: April 6, 2026

Subject: NW 5th & Bella Vista Rd- Sidewalk & Roundabout
Elizabeth Fuller, lizabeth0905@gmail.com

There is no sidewalk on the west side of Bella Vista Road at its intersection with NW 5th Street. Currently, there is no safe way for someone to turn left from Dickson St onto Bella Vista Rd. This creates an extremely dangerous situation for pedestrians, runners, and cyclists. Due to the unusual layout of the intersection, the distance required to cross from one side of the road to the other is much longer than normal, leaving people exposed to traffic for an unsafe amount of time. This area could be significantly improved by adding a sidewalk on the west side of Bella Vista Road starting at NW 5th Street and extending to the crosswalk, just past NW 6th Street, or by installing a roundabout at the intersection to better control traffic and reduce crossing distances.

Recommendation for Action:

Background:

Budget Impact:

Attachments:

1. Traffic Safety
2. Bella Vista Rd Sidewalk (2)
3. scan_2026021737959



Traffic Safety & Signage Committee Agenda Item Form

Item Details

TSS Meeting Date:		Submitted By:	
Phone:		Applicant Address:	
Email:			

Item Type (Check all that apply)

<input type="checkbox"/> Signage Request	<input type="checkbox"/> Special Event	<input type="checkbox"/> Construction	<input type="checkbox"/> Sidewalk/Trail Closure
<input type="checkbox"/> Crosswalk/Street Markings	<input type="checkbox"/> Race/Run	<input type="checkbox"/> Street/Lane Closure	<input type="checkbox"/> Other

Title, Recommendation Justification

Title:	
Action/ Recommendation & Comments	

FIRE/EMS STAND-BY REQUIRED	YES	NO
POLICE ASSISTANCE REQUIRED	YES	NO
ATTACHMENTS SUBMITTED	YES	NO

TSS AGENDA REQUEST MUST BE SUBMITTED 90-DAYS PRIOR TO THE EVENT/CLOSURE DATE

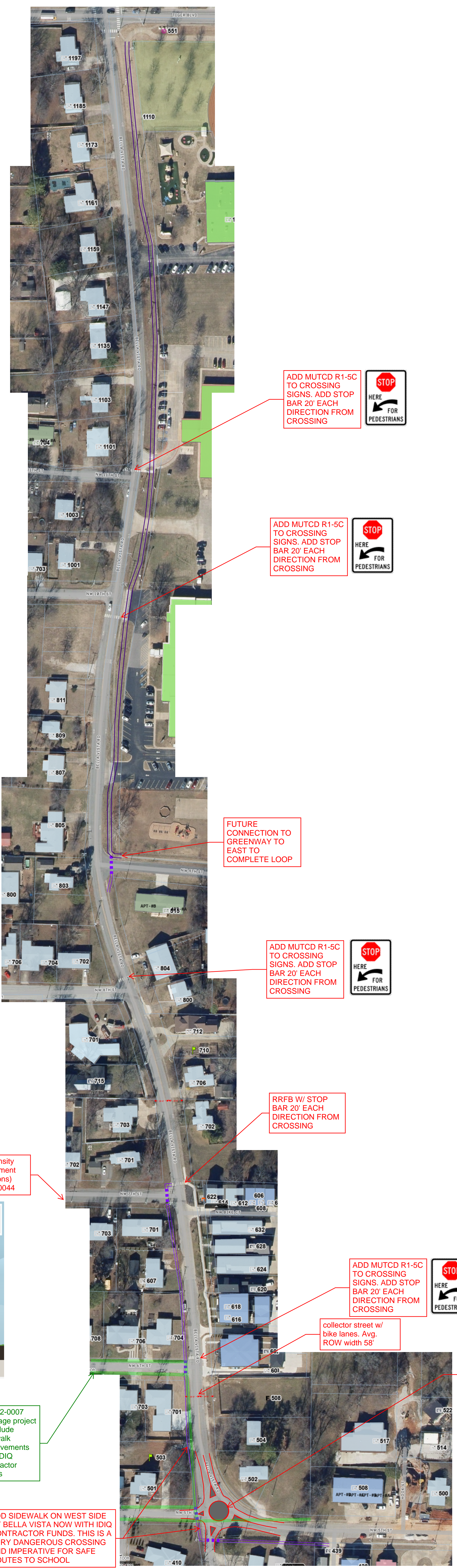
***Prior to submitting request for any Events or Race/Runs, contact Police Department:
James Boothman (479)418-8610**

***All request require a site map, race/run route map and/or possible detour map with proposed dates & times.**

***For all events, include a proposed alternative date to be approved in case of any weather incidents.**

***Traffic Calming Request (Signage, crosswalks, etc.) require a Neighbor Notification/Petition Form with submittal.**

Return form to Transportation Dept: sboydston@bentonvillear.com



ADD MUTCD R1-5C TO CROSSING SIGNS. ADD STOP BAR 20' EACH DIRECTION FROM CROSSING



ADD MUTCD R1-5C TO CROSSING SIGNS. ADD STOP BAR 20' EACH DIRECTION FROM CROSSING



FUTURE CONNECTION TO GREENWAY TO EAST TO COMPLETE LOOP

ADD MUTCD R1-5C TO CROSSING SIGNS. ADD STOP BAR 20' EACH DIRECTION FROM CROSSING



RRFB W/ STOP BAR 20' EACH DIRECTION FROM CROSSING

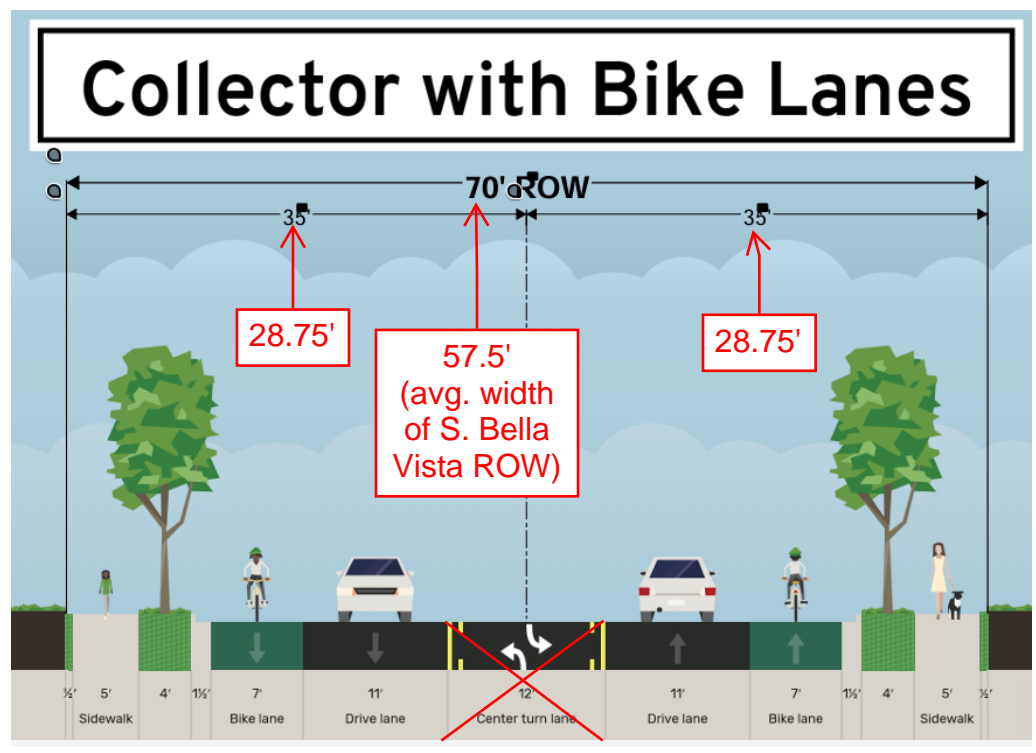
High density development (Commons) LSD23-0044

ADD MUTCD R1-5C TO CROSSING SIGNS. ADD STOP BAR 20' EACH DIRECTION FROM CROSSING



collector street w/ bike lanes. Avg. ROW width 58'

ADD ROUNDABOUT FOR TRAFFIC SLOWING AND EGRESS INGRESS CONTROL AT INTERSECTION (FUTURE PROJECT)



<https://www.tn.gov/tdot/roadway-design/standard-drawings-library/standard-roadway-drawings/roadway-design-standards/rd18-rts-1.html>

Project Info	Site Info	Contacts (3)	Inspections(0)	Reviews (1)
Description: NW 5th & Bella Vista (21EN0007)				
Type: PUBLIC INFRASTRUCTURE IMPROVEMENT PLAN				
Subtype:				
Planner: CODY VAUGHN				
Status: ON HOLD				
Applied: 4/15/2022				
Approved:				
Closed:				
Expired: 11/29/2023				
PC Date:				
Notes: 6/2/2022 3:13:24 PM ANDREA JOBE / PM 8/11/2022 12:32:43 PM RAUSED				

PIIP22-0007 drainage project to include sidewalk improvements with IDIQ Contractor Funds

ADD SIDEWALK ON WEST SIDE OF BELLA VISTA NOW WITH IDIQ CONTRACTOR FUNDS. THIS IS A VERY DANGEROUS CROSSING AND IMPERATIVE FOR SAFE ROUTES TO SCHOOL



SUBMITTED FOR REVIEW

LEGEND

WATER VALVE	⊗ WV
WATER METER	WM
GAS METER	GM
FIRE HYDRANT	⊕ FH
SANITARY SEWER MANHOLE	⊙ S
UTILITY POLE	⊕
OVERHEAD ELECTRIC	— OHE — OHE —
WATER LINE	— W — W —
SEWER LINE	— SS — SS —
AT&T COMMUNICATIONS LINE	— ATT —
CONTOUR LINE	- - - -1275- - - -

GENERAL NOTES:

1. THE CONTRACTOR SHALL OBTAIN ALL PERMITS REQUIRED BY LOCAL, CITY, COUNTY, STATE, OR OTHER JURISDICTION, INCLUDING BUILDING PERMITS, STAA, AND SWPPP, AND PAY ALL THE FEES FOR SUCH PERMITS BEFORE START OF ANY CONSTRUCTION ACTIVITIES.
2. **CAUTION:** UNDERGROUND UTILITIES ARE WITHIN AND ADJACENT TO THE LIMITS OF CONSTRUCTION. AN ATTEMPT HAS BEEN MADE TO LOCATE THESE UTILITIES ON THE PLANS. HOWEVER, ALL EXISTING UTILITIES MAY NOT BE SHOWN, AND THE ACTUAL LOCATIONS OF THE UTILITIES MAY VARY FROM THE LOCATIONS SHOWN. PRIOR TO BEGINNING ANY TYPE OF EXCAVATION, THE CONTRACTOR SHALL CONTACT THE UTILITIES INVOLVED AND MAKE ARRANGEMENTS FOR THE LOCATION OF THE UTILITIES ON THE GROUND. THE CONTRACTOR SHALL MAINTAIN THE UTILITY LOCATION MARKINGS UNTIL THEY ARE NO LONGER NECESSARY.
3. ARKANSAS STATE LAW, THE UNDERGROUND FACILITIES DAMAGE PREVENTION ACT, REQUIRES TWO WORKING DAYS ADVANCE NOTIFICATION THROUGH THE ARKANSAS ONE-CALL SYSTEM CENTER BEFORE EXCAVATING USING MECHANIZED EQUIPMENT OR EXPLOSIVES (EXCEPT IN THE CASE OF AN EMERGENCY). THE ONE-CALL SYSTEM PHONE NUMBER IS 1-800-482-8998. THE CONTRACTOR IS ADVISED THAT THERE IS A SEVERE PENALTY FOR NOT MAKING THIS CALL. NOT ALL UTILITY COMPANIES ARE MEMBERS OF THE ARKANSAS ONE-CALL SYSTEM; THEREFORE, THE CONTRACTOR IS ADVISED TO CONTACT ALL NON-MEMBER UTILITIES AS WELL AS THE ONE-CALL SYSTEM.
4. THE CONTRACTOR SHALL FIELD VERIFY THE DEPTHS OF ALL SEWER LINES, WATER LINES, STORM DRAINS, AND OTHER UTILITIES.
5. IT IS THE CONTRACTOR'S RESPONSIBILITY TO ADEQUATELY PROTECT ALL EXISTING UTILITIES DURING CONSTRUCTION.
6. THE CONTRACTOR SHALL TAKE WHATEVER SPECIAL MEASURES NECESSARY SO THAT OVERLAND DRAINAGE IS NOT IMPEDED BY CONSTRUCTION ACTIVITIES. THIS MAY INCLUDE FILLING AND GRADING OR MAY INCLUDE CONSTRUCTING SWALES OR OTHER MEANS OF DRAINAGE. IN ALL CASES, THE WORK AND FINAL INSTALLATION SHALL NOT IMPOUND DRAINAGE. FLOODING DAMAGE SHALL BE MADE AT CONTRACTORS EXPENSE.
7. THIS WORK SHALL CONSIST OF DEMOLISHING EXISTING STORM SEWER STRUCTURES AND INSTALLING NEW STORM SEWER PIPING AND INFRASTRUCTURE AS ADDRESSED IN THE UNIT PRICE SCHEDULE AND/OR ON THE PLANS, AND PERFORMING ANY AND ALL OTHER WORK INCIDENTAL THERETO. THE CONTRACTOR SHALL, UNLESS OTHERWISE SPECIFIED, FURNISH ALL LABOR, TOOLS, AND EQUIPMENT NECESSARY TO COMPLETE THE PROJECT. NO SEPARATE PAYMENT WILL BE MADE FOR THOSE MATERIALS OR WORK REQUIRED TO MAKE A COMPLETE, OPERABLE, AND ACCEPTABLE INSTALLATION AS SHOWN ON PLANS OR INDICATED IN THESE SPECIFICATIONS, EXCEPT AS SHOWN ON THE UNIT PRICE SCHEDULE. ANY MATERIALS AND/OR WORK NOT ITEMIZED IN THE UNIT PRICE SCHEDULE OR ADDRESSED IN THE PLANS OR SPECIFICATIONS, BUT NONETHELESS REQUIRED FOR A COMPLETE, OPERABLE, AND ACCEPTABLE INSTALLATION, SHALL BE CONSIDERED SUBSIDIARY TO THE MOST CLOSELY ASSOCIATED BID ITEM AND THE COST THEREOF INCLUDED IN THAT ITEM'S BID PRICE.
8. IN SUBMITTING A BID ON THIS PROJECT, IT SHALL BE THE CONTRACTOR'S SOLE RESPONSIBILITY TO INSPECT THE STORM SEWER PIPE ROUTE AND TO CONSIDER THE DIFFICULTIES, CONSTRAINTS, AND SPECIAL ATTENTION NEEDED TO COMPLETE THE PROJECT.
9. THE CONTRACTOR SHALL UTILIZE FLAGGERS PER THE MOST RECENT VERSION OF THE MANUAL ON UNIFORM TRAFFIC CONTROL DESIGN (MUTCD) STANDARDS AND GUIDES FOR TRAFFIC CONTROL WHEN PORTIONS OF ROADS ARE CLOSED DUE TO UTILITY CONSTRUCTION.

GENERAL NOTES AND QUANTITIES

SHEET TITLE:

NO.	DATE	DESCRIPTION	BY:

PROJECT TITLE:
DRAINAGE IMPROVEMENTS
NW 5TH & BELLA VISTA
CITY OF BENTONVILLE
BENTONVILLE, ARKANSAS

JOB NUMBER:
BENV-12307

SHEET NUMBER:
C2

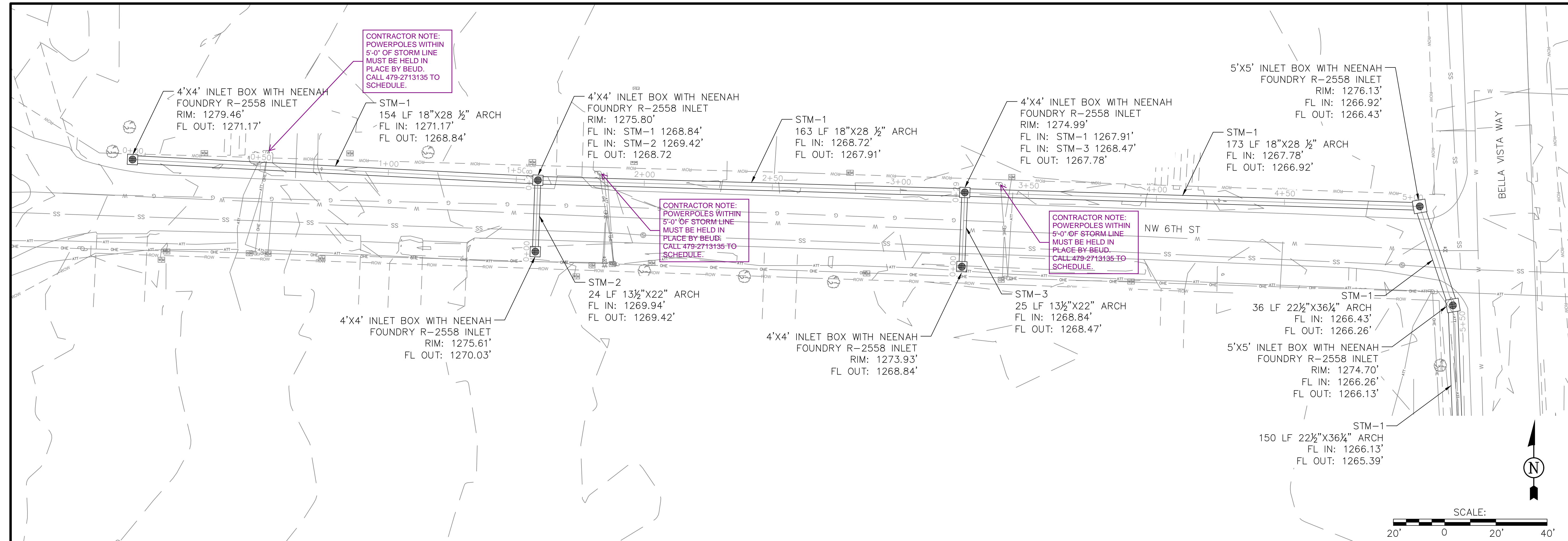
CIVIL ENGINEERING AND ENVIRONMENTAL SERVICES
3612 SOUTH SHACKLEFORD RD
LITTLE ROCK, ARKANSAS 72205
PH: (501) 221-7122 FX: (501) 221-7775

DESIGNED BY: CTG DATE: APR. 15, 2022
DRAWN BY: CTG SCALE: NTS
CHECKED BY: BJW

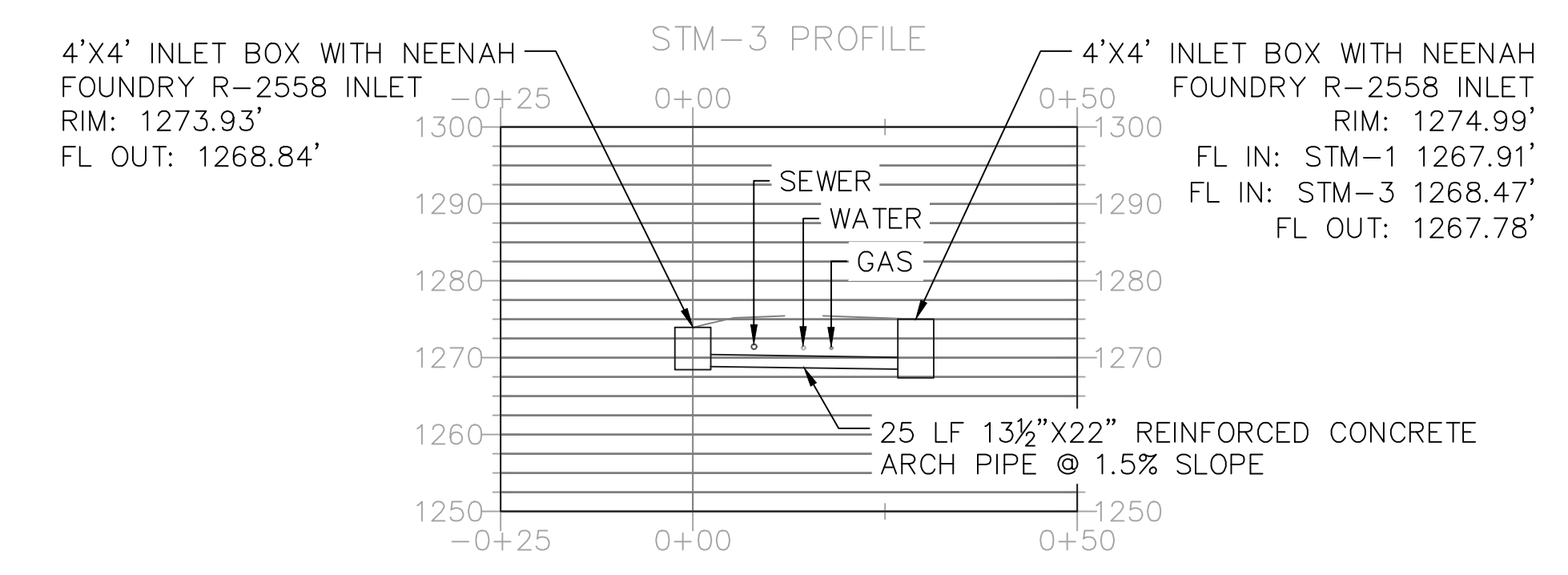
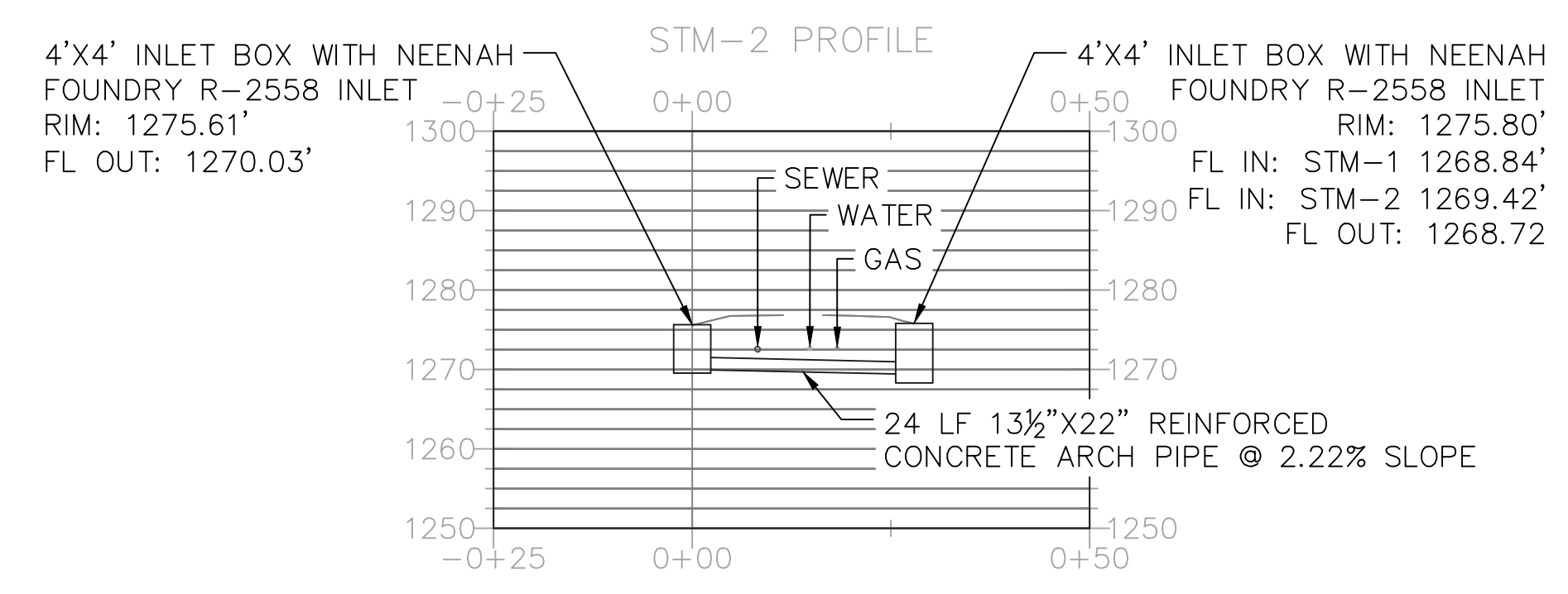
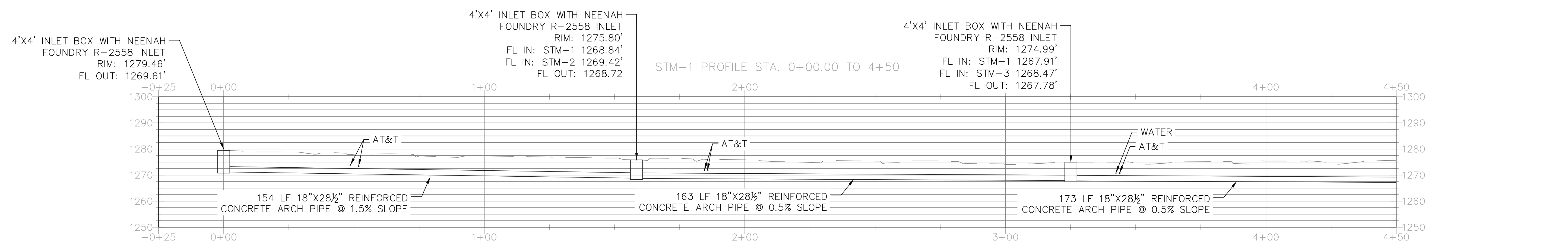
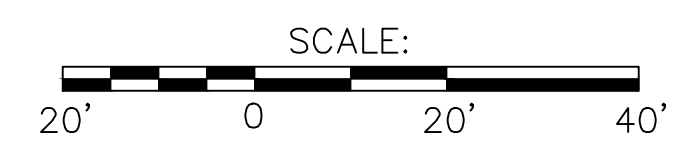
FILE: N:\BENTONVILLE CITY OF\BENV-12307 - NW 5TH AND BELLA VISTA WAY\DRAWINGS\BENV-12307-802.DWG

SCHEMATIC REVIEW

SUBMITTED FOR REVIEW



SHEET TITLE: PLAN AND PROFILE SHEET (1)
 PROJECT TITLE: DRAINAGE IMPROVEMENTS NW 5TH & BELLA VISTA CITY OF BENTONVILLE, ARKANSAS



REVISIONS:	
NO.	DESCRIPTION:

BY:	
DATE:	
DESIGNED BY:	
DRAWN BY:	
CHECKED BY:	
CTG:	
DATE:	APR. 15, 2022
SCALE:	AS NOTED

CIVIL ENGINEERING AND ENVIRONMENTAL SERVICES
 6512 SOUTH SHACKLEFORD RD
 LITTLE ROCK, ARKANSAS 72205
 PH: (501) 221-7122 FX: (501) 221-7775
 FILE: N:\BENTONVILLE CITY OF BENTONVILLE\12307 - NW 5TH AND BELLA VISTA WAY\DRAWINGS\BENV-12307-B02.DWG

DESIGNED BY: [Signature]
 DRAWN BY: [Signature]
 CHECKED BY: [Signature]

CTG: [Signature]
 DATE: APR. 15, 2022
 SCALE: AS NOTED

JOB NUMBER: BENV-12307
 SHEET NUMBER: C4

11/23/22
 SUBMITTED FOR REVIEW

PLAN AND PROFILE SHEET (2)

DRAINAGE IMPROVEMENTS
 NW 5TH & BELLA VISTA
 CITY OF BENTONVILLE, ARKANSAS

SHEET TITLE:

PROJECT TITLE:

REVISIONS:

DESCRIPTION:

NO. DATE

BY:

DATE:

CTG DATE: APR. 15, 2022

CTG SCALE: AS NOTED

DESIGNED BY:

DRAWN BY:

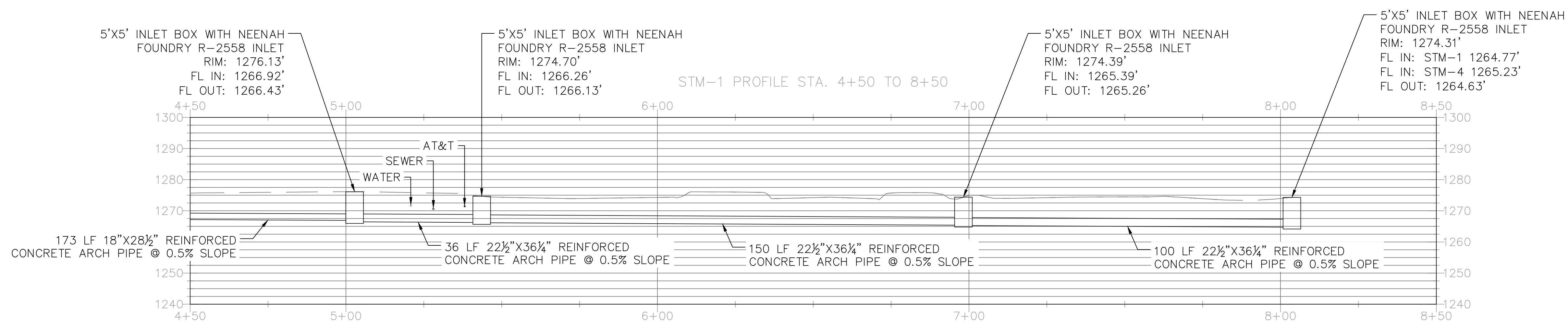
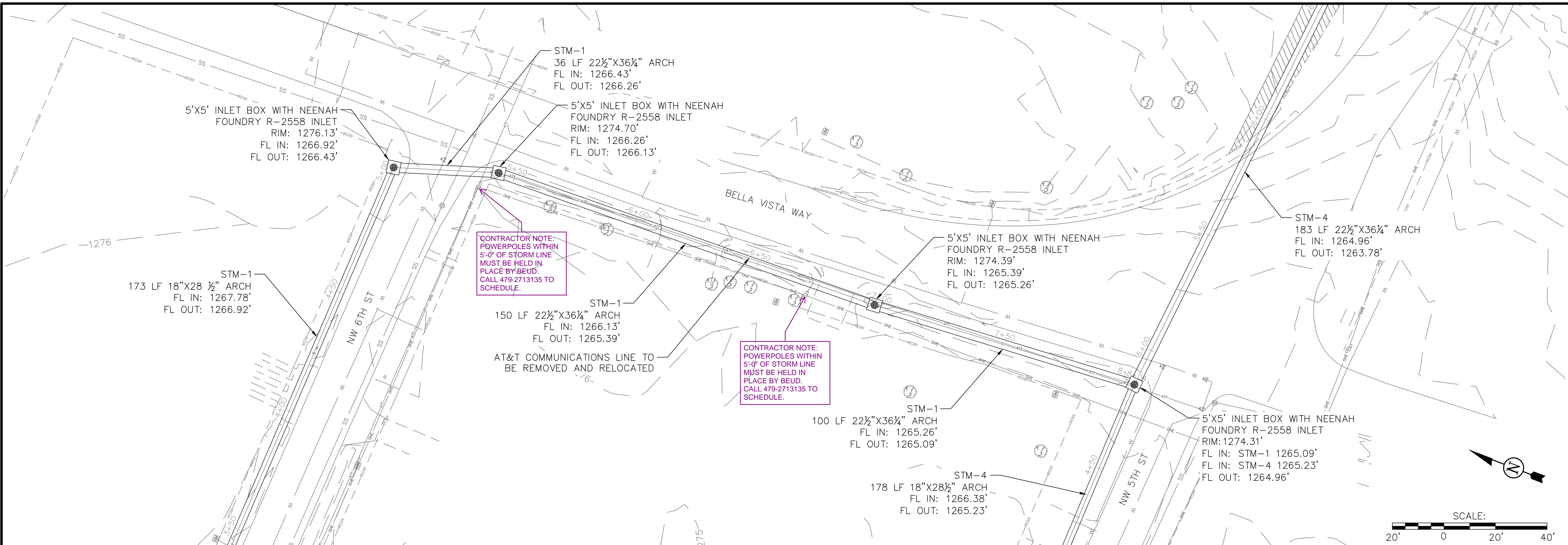
CHECKED BY:

FILE: N:\BENTONVILLE, CITY OF\BENV-12307 - NW 5TH AND BELLA VISTA WAY\DRAWINGS\BENV-12307_S02.DWG

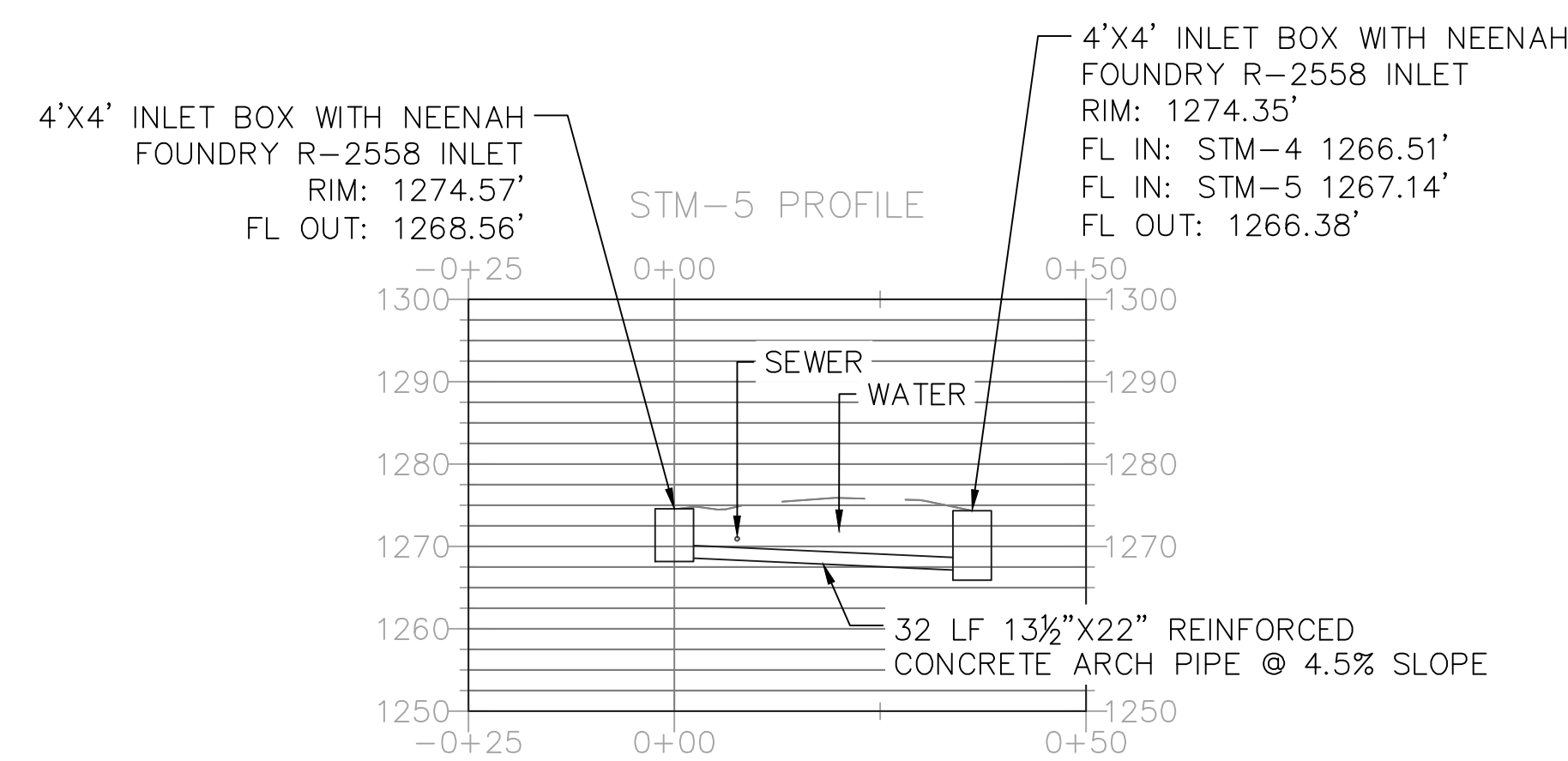
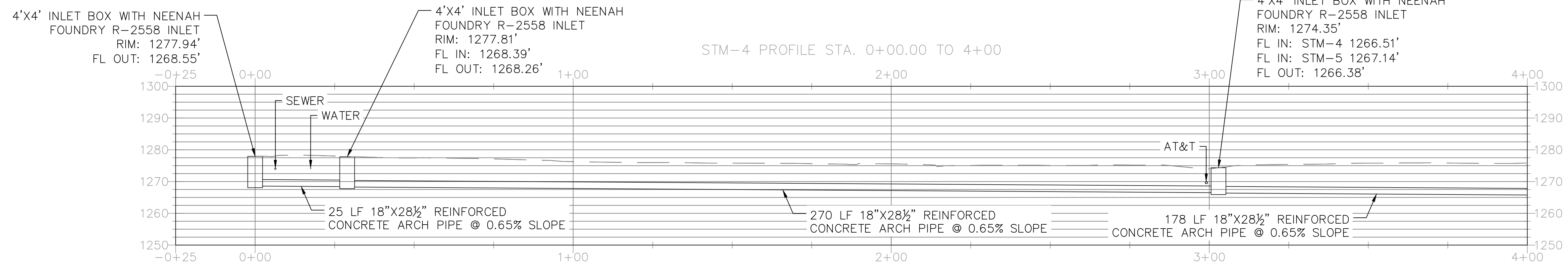
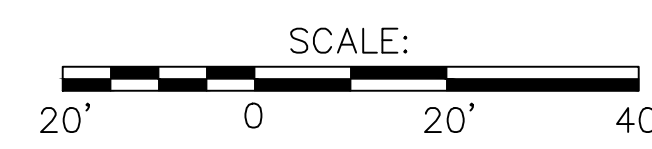
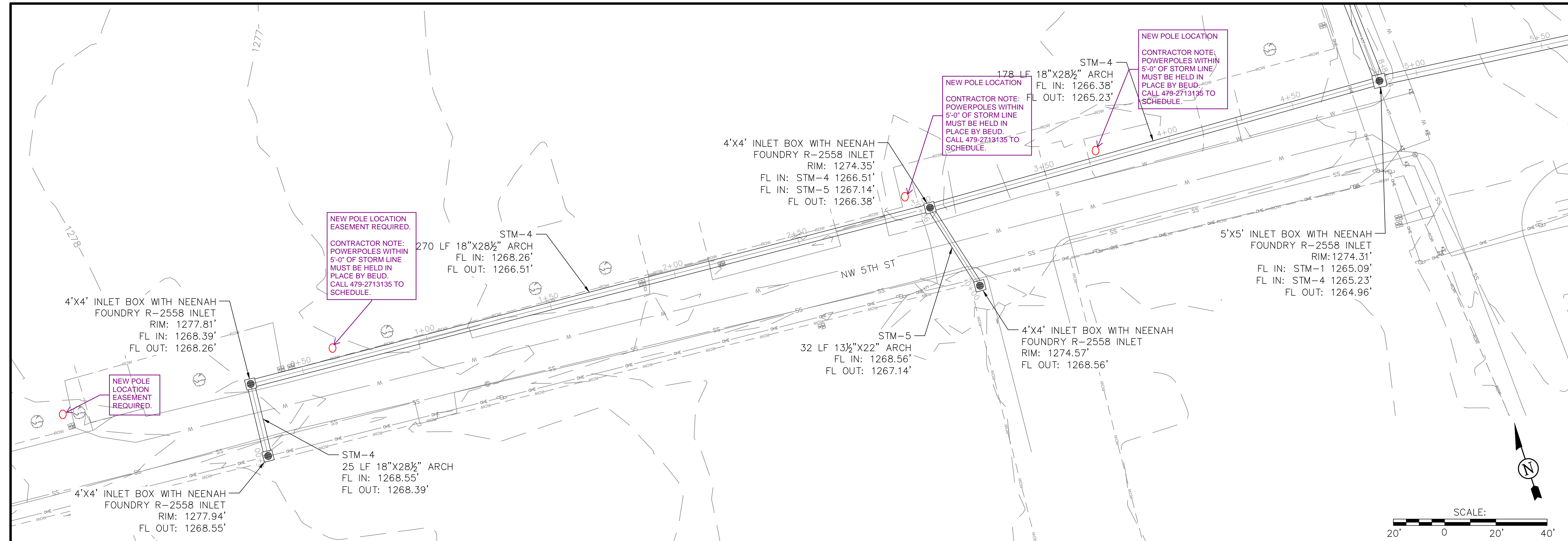
CIVIL ENGINEERING AND ENVIRONMENTAL SERVICES
 3512 SOUTH SHACKLEFORD RD
 LITTLE ROCK, ARKANSAS 72205
 PH: (501) 221-7122 FX: (501) 221-7775

PMI
 JOB NUMBER:
 BENV-12307

SHEET NUMBER:
 C5



SUBMITTED FOR REVIEW



PLAN AND PROFILE SHEET (3)

PROJECT TITLE:
DRAINAGE IMPROVEMENTS
NW 5TH & BELLA VISTA
CITY OF BENTONVILLE
BENTONVILLE, ARKANSAS

REVISIONS:

NO.	DATE	DESCRIPTION

CIVIL ENGINEERING AND ENVIRONMENTAL SERVICES
3612 SOUTH SHACKLEFORD RD
LITTLE ROCK, ARKANSAS 72205
PH: (501) 221-7122 FX: (501) 221-7775

DESIGNED BY: CTG DATE: APR. 15, 2022
DRAWN BY: CTG SCALE: AS NOTED
CHECKED BY: BJW

FILE: N:\BENTONVILLE CITY OF BENTONVILLE\12307 - NW 5TH AND BELLA VISTA WAY\DRAWINGS\BENV-12307_B02.DWG

JOB NUMBER:
BENV-12307

SHEET NUMBER:
C6

Neighbor Petition Notification Form

A common concern of neighborhood residents is the parking, volume, and speed of traffic on local residential streets. Traffic calming techniques are designed to help address these concerns.

For more information on Bentonville's Traffic Calming Policy and Committee, visit <http://bentonvillear.com/1406/Traffic-Safety-and-Signage-Committee>





Address/Intersection of Concern: NWS^m + Bella Vista Rd

Description of the Proposed Traffic Calming Request:

***Must include a statement and/or drawing describing the proposed traffic calming measures.**

Have attached

Signature below is in favor of the Request as stated on this form.

<u>Callie Wohletz</u> Resident Name (Print)	<u>302 NW H St Bentonville, AR 72712</u> Address
<u>785-393-8012</u> Phone Number	<u>calliewohletz@gmail.com</u> Email Address
 Signature	<u>2/16/26</u> Date
<u>Amanda Murtha</u> Resident Name (Print)	<u>710 NW 5th St</u> Address
<u>817-988-0227</u> Phone Number	<u>amiemurtha@gmail.com</u> Email Address
 Signature	<u>2/16/26</u> Date
<u>Anna Bryan</u> Resident Name (Print)	<u>309 Hoffman St Bentonville 72712</u> Address
<u>601-434-2352</u> Phone Number	<u>ahnaksbryan@gmail.com</u> Email Address
 Signature	<u>2/16/26</u> Date
<u>Amy Randall</u> Resident Name (Print)	<u>703 NW 6th St, Bentonville 72712</u> Address
<u>870-866-7727</u> Phone Number	<u>amyjillrandall@gmail.com</u> Email Address
 Signature	<u>2/16/26</u> Date



To: Traffic Safety & Signage Committee
From:
Thru:
Date: April 6, 2026

Subject: Skyview Subdivision - Speed Hump
klperry3S7@gmail.com

Due to continuous speeding traffic in and around Skyview subdivision since the restructuring of our street on Lockheed and Convar. My neighbors and I would like to request speed humps be placed upon our streets. I successfully sent video footage to BPD a few months back for a specific party prior to the re-structure. Since the opening of the new design, the traffic flow has increased, with what I can only assume is non-residents using our street as a cut through around Hwy 102 traffic. We have encountered a couple of new neighborhood individuals and have asked to reduce their speed, but would rather find a better solution to suit the issue.

Recommendation for Action:

Background:

Budget Impact:

Attachments:

1. Skyview Form



Traffic Safety & Signage Committee Agenda Item Form

Item Details

TSS Meeting Date:	4/6/2026	Submitted By:	Kevin L. Perry Sr.
Phone:	479-685-7086	Applicant Address:	1303 Lockheed St. Bentonville, Ar. 72712
Email:	klperry357@gmail.com		

Item Type (Check all that apply)

- | | | | |
|--|--|--|---|
| <input type="checkbox"/> Signage Request | <input type="checkbox"/> Special Event | <input type="checkbox"/> Construction | <input type="checkbox"/> Sidewalk/Trail Closure |
| <input type="checkbox"/> Crosswalk/Street Markings | <input type="checkbox"/> Race/Run | <input type="checkbox"/> Street/Lane Closure | <input checked="" type="checkbox"/> Other |

Title, Recommendation Justification

Title:	
Action/ Recommendation & Comments	Due continuous speeding traffic in and around Skyview subdivision since the re-structuring of our street on Lockheed and Convair. Myself and my neighbors would like to request speed humps placed upon our streets. I have successfully sent video footage to BPD a few months back for a specific party prior to the re-structure. Since opening of the new design the traffic flow has increase with what I can only assume non residents are using our street as a cut through around Hwy 102 traffic. We have encountered a couple of new neighborhood individuals and have asked to reduce their speed but would rather than an altercation have a much better solution to suit the issue.

- FIRE/EMS STAND-BY REQUIRED YES NO
- POLICE ASSISTANCE REQUIRED YES NO
- ATTACHMENTS SUBMITTED YES NO

TSS AGENDA REQUEST MUST BE SUBMITTED 90-DAYS PRIOR TO THE EVENT/CLOSURE DATE

***Prior to submitting request for any Events or Race/Runs, contact Police Department:
James Boothman (479)418-8610**

***All request require a site map, race/run route map and/or possible detour map with proposed dates & times.**

***For all events, include a proposed alternative date to be approved in case of any weather incidents.**

***Traffic Calming Request (Signage, crosswalks, etc.) require a Neighbor Notification/Petition Form with submittal.**

Return form to Transportation Dept: erica.hourigan@bentonville.ar.gov



To: Traffic Safety & Signage Committee
From:
Thru:
Date: April 6, 2026

Subject: Gator Run - Race
tallywhitmire@gmail.com

Central Park Elementary School's PTO is looking to host our annual "Gator Run" around SW Liberty Ave. this year. This is a road that runs in a circle around Central Park Elementary and is primarily used for school traffic. In previous years, we have kept the run to the sidewalk around the school but since our participation is growing, it is getting crowded. The race will be held on Friday, April 10th, 2026, and will be divided into 3 time slots. The first race will start at 8am, then 9am, and the last race will start at 10am. We anticipate the whole event to be over by 10:45/11am, if not earlier. We would like to request one police officer to be placed at the intersection of HWY 112 and SW Liberty Ave to

Recommendation for Action:

Background:

Budget Impact:

Attachments:

1. Gator Run TSS



Traffic Safety & Signage Committee Agenda Item Form

Item Details

TSS Meeting Date:		Submitted By:	Tally Whitmire
Phone:	515-991-9220	Applicant Address:	1410 SW Breeze Ct Bentonville, AR 72713
Email:	tallywhitmire@gmail.com		

Item Type (Check all that apply)

- | | | | |
|--|---|---|---|
| <input type="checkbox"/> Signage Request | <input checked="" type="checkbox"/> Special Event | <input type="checkbox"/> Construction | <input type="checkbox"/> Sidewalk/Trail Clsoure |
| <input type="checkbox"/> Crosswalk/Street Markings | <input checked="" type="checkbox"/> Race/Run | <input checked="" type="checkbox"/> Street/Lane Closure | <input type="checkbox"/> Other |

Title, Recommendation Justification

Title:	Central Park Elementary School "Gator Run"
Action/ Recommendation & Comments	Central Park Elementary School's PTO is looking to host our annual "Gator Run" around SW Liberty Ave. this year. This is a road that runs in a circle around Central Park Elementary and is primarily used for school traffic. In previous years we have kept the run to the sidewalk around the school but since our participation is growing, it is getting crowded. The race will be held on Friday, April 10th, 2026, and will be divided into 3 time slots. The first race will start at 8am, then 9am, and the last race will start at 10am. We anticipate the whole event to be over by 10:45/11am, if not earlier. We would like to request one police officer to be placed at the intersection of HWY 112 and SW Liberty Ave to mitigate traffic.

- FIRE/EMS STAND-BY REQUIRED** YES NO
- POLICE ASSISTANCE REQUIRED** YES NO
- ATTACHMENTS SUBMITTED** YES NO

TSS AGENDA REQUEST MUST BE SUBMITTED 90-DAYS PRIOR TO THE EVENT/CLOSURE DATE

* PRIOR TO SUBMITTING ANY EVENT, CONTACT POLICE DEPARTMENT
Kevin Cizerle kevin.cizerle@bentonville.arkansas.gov

*All request require a site map, race/run route map and/or possible detour map with proposed dates & times.

*For all events, include a proposed alternative date to be approved in case of any weather incidents.

*Traffic Calming Request (Signage, crosswalks, etc.) require a Neighbor Notification/Petition Form with submittal.

Race Date-Friday, April 10, 2026

Return form to Transportation Dept: erica.hourigan@bentonville.ar.gov



To: Traffic Safety & Signage Committee
From:
Thru:
Date: April 6, 2026

Subject: Chasin Payson - Ride
jeff@visitbentonville.com

Rolling closure with a group of about 100 riders. The event organizer has a Marshall plan in place to safely route riders.

Recommendation for Action:

Background:

Budget Impact:

Attachments:

1. 2026 Chasin Payson w_ Rule of Three
2. Chasin Payson TSS

CHASIN' PAYSON



MAY 14TH, 2026

5PM START

AIRSHIP @ THE PUMPHOUSE

802 NW A ST. BENTONVILLE, AR

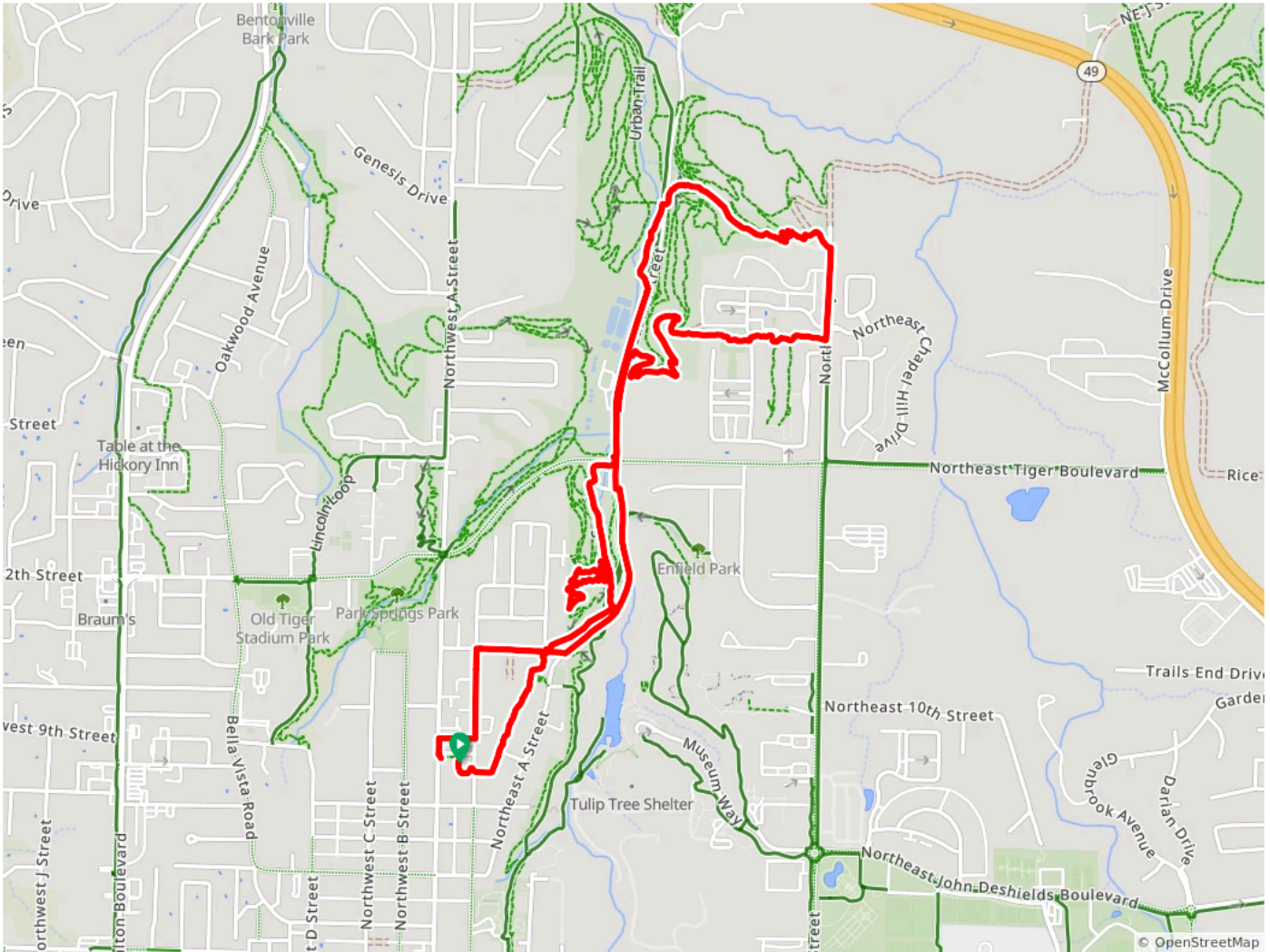
VISIT
Bentonville

Chasin Payson is the Official Rule of Three Shakeout Ride. Bring the bike you are riding for RO3 & line up with Payson and a lot of other enthusiasts to ride for (1 hour & ½) on a playful 4.5 mile course in Bentonville with some Tarmac, Singletrack, & Gravel all mixed in for your pleasure. Payson will lead out the Group & ride the first lap at a decent shake-out ride pace. Then, as you would expect, Payson will gradually pick up the pace each lap. If you want to see what you have then try & cross under the Red Bull Finish line Arch @ Airship with (or in front of) Payson. Podium to follow 7PM @The Hub. Community is welcome to participate as this is a Free Event supported by Red Bull and Allied. Must Register Online for Chasin Payson or onsite by 3pm day of to participate!

Register Here @: ProBikeCenter.com



CHASIN PAYSON Course 2026



Chasin Payson 2026 - R03 Shakeout Ride May 14th

4.5 mi
DISTANCE

368 ft
ELEVATION GAIN

10.2 %
MAX GRADE



CHASIN' PAYSON

Do you have what it takes to finish the 1.5hr ride with Payson?



CHASIN' PAYSON



2024 Chasin Payson Highlight Reel



CHASIN' PAYSAN



Saturday
October 26th



2pm - 6pm



Coler Mountain
Bike Preserve



REGISTER NOW AT
VISITBENTONVILLE.COM



VISIT
Bentonville

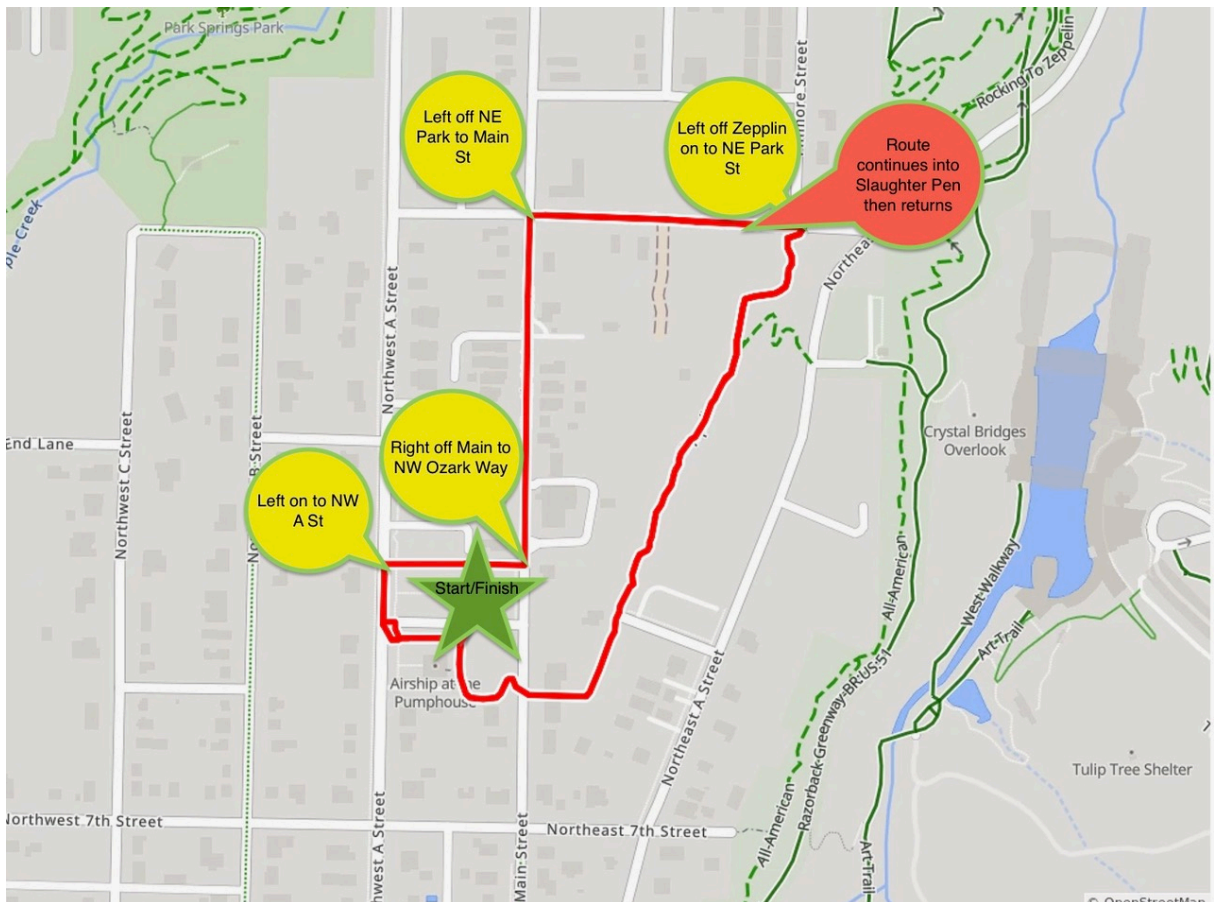
CAN YOU MATCH THE PACE OF A RED BULL ATHLETE?



Scope of work for Chasin Payson 2026:

- Event Permitting
 - Escorted Police / staff leadout & Course Marshalls
- Bentonville (TSS) Traffic Signage & Safety Meeting:
 - *Present to city street and trail usage & safety plan 90 days before event.
- Refer to map below w/ Marshal Stations and signage:
- Registration – website page buildout
 - [Chasin Payson Registration App](#)

1.9 Mile section of route starting & returning to Airship (5PM-6:30PM Thursday, May 14th)





Traffic Safety & Signage Committee Agenda Item Form

Item Details

TSS Meeting Date:		Submitted By:	
Phone:		Applicant Address:	
Email:			

Item Type (Check all that apply)

<input type="checkbox"/> Signage Request	<input type="checkbox"/> Special Event	<input type="checkbox"/> Construction	<input type="checkbox"/> Sidewalk/Trail Closure
<input type="checkbox"/> Crosswalk/Street Markings	<input type="checkbox"/> Race/Run	<input type="checkbox"/> Street/Lane Closure	<input type="checkbox"/> Other

Title, Recommendation Justification

Title:	
Action/ Recommendation & Comments	

FIRE/EMS STAND-BY REQUIRED	YES	NO
POLICE ASSISTANCE REQUIRED	YES	NO
ATTACHMENTS SUBMITTED	YES	NO

TSS AGENDA REQUEST MUST BE SUBMITTED 90-DAYS PRIOR TO THE EVENT/CLOSURE DATE

***Prior to submitting request for any Events or Race/Runs, contact Police Department:
James Boothman (479)418-8610**

***All request require a site map, race/run route map and/or possible detour map with proposed dates & times.**

***For all events, include a proposed alternative date to be approved in case of any weather incidents.**

***Traffic Calming Request (Signage, crosswalks, etc.) require a Neighbor Notification/Petition Form with submittal.**

Return form to Transportation Dept: erica.hourigan@bentonville.ar.gov