



**Traffic Safety and Signage Committee
Meeting Agenda
May 4, 2026
2:00 PM
Bentonville City Hall**

I. Old Business

1. **REMOVED - Dangerous Intersection - Foxfire Lane / N Walton Boulevard / NW A Street** **Informational**

Tyler Harbin, tbh0002@gmail.com

1. Install a Protected Pedestrian/Bicycle Crossing or Tunnel across N. Walton Blvd.
2. Install interim traffic control and evaluate long-term traffic control measures for the intersection. I am requesting immediate pedestrian/cyclist-safety improvements at this dangerous intersection for pedestrians to safely access the nearby Slaughter Pen Trails and Razorback Greenway. According to ARDOT, average daily traffic is approx. 48,000 vehicles/day (47% increase since the opening of I-49) on N. Walton and 5,800 vehicles/day on NW A Street, which creates long queues, limited gaps for left turns, and frequent near-misses involving vehicles and pedestrians. I am requesting immediate safety measures be implemented before someone is seriously injured or worse.

2. **NW 5th & Bella Vista Rd- Sidewalk & Roundabout** **Informational**

Elizabeth Fuller, [lizbeth0905@gmail.com](mailto:lizabeth0905@gmail.com)

There is no sidewalk on the west side of Bella Vista Road at its intersection with NW 5th Street. Currently, there is no safe way for someone to turn left from Dickson St onto Bella Vista Rd. This creates an extremely dangerous situation for pedestrians, runners, and cyclists. Due to the unusual layout of the intersection, the distance required to cross from one side of the road to the other is much longer than normal, leaving people exposed to traffic for an unsafe amount of time. This area could be significantly improved by adding a sidewalk on the west side of Bella Vista Road starting at NW 5th Street and extending to the crosswalk, just past NW 6th Street, or by installing a roundabout at the intersection to better control traffic and reduce crossing distances.

3. **Skyview Subdivision - Speed Hump** **Informational**

Kevin Perry, klperry357@gmail.com

Due to continuous speeding traffic in and around Skyview subdivision since the restructuring of our street on Lockheed and Convair. My neighbors and I would like to request speed humps be placed upon our streets. I successfully sent video footage to BPD a few months back for a specific party prior to the re-structure. Since the opening of the new design, the traffic flow has increased, with what I can only assume is non-residents using our street as a cut through around Hwy 102 traffic. We have encountered a couple of new neighborhood individuals and have asked to reduce their speed, but would rather find a better solution to suit the issue.

II. New Business - Public Comment to be Heard with Agenda Item

1. **2026 Homecoming Parade** **Informational**

Jeff Wasem, Jwasem@Bentonvillek12.org

The annual Bentonville High School parade will take place on Friday, September 25th, 2026. We would like to extend the route for this parade.

2. **Walmart Shareholders and Associate Week** **Informational**

Kurt Templeton, kurt.templeton@walmart.com

Temporarily close N. Main Street from Central Avenue to 2nd Street during Walmart Shareholders/Associate from Monday, June 1 until Thursday evening, June 4. The Walmart Museum plan to activate the space in front of the museum and on N. Main Street to accommodate the large number of visiting store associates during the week. On Tue/Wed/Thu when we are busiest with tours and associates that it would make sense to have a police car in front of the barricades on both the north and south end of Main Street during our peak times of 8am to 5pm each day.

3. **Adult Recreation Center Grand Opening** **Informational**

Josh Stacey, josh.stacey@bentonville.ar.gov

Parks and Recreation is requesting to close SW A Street from 9:30 - 11:00am on Saturday, May 30 for the Adult Recreation Center Grand Opening event. The closure will be between SW 3rd Street and SW 2nd Street.

4. **Crystal Bridges Event** **Informational**

Meghan Wilcox - Meghan.Wilcox@theMomentary.org

We are requesting a temporary closure of NE A St between NE Park St and NE Cub Cir from 4:30 PM to 12:00 AM to support traffic management for a gala event in our new expansion space. Guests will arrive and depart within a condensed timeframe using shuttles, rideshare services, personal vehicles, and valet operations. Limiting this block to event-related traffic will allow for safer, more controlled traffic flow and reduce congestion in an area with high pedestrian and bicycle activity. Our Security team is coordinating with the Police Department to assist with implementation of the closure if approved.

III. **Miscellaneous**

IV. **Next Proposed Meeting:**

1. **June 1, 2026**



To: City Council
From:
Thru:
Date: May 4, 2026

Subject: REMOVED - Dangerous Intersection - Foxfire Lane / N Walton Boulevard / NW A Street

Tyler Harbin, tbh0002@gmail.com

1. Install a Protected Pedestrian/Bicycle Crossing or Tunnel across N. Walton Blvd.
 2. Install interim traffic control and evaluate long-term traffic control measures for the intersection. I am requesting immediate pedestrian/cyclist-safety improvements at this dangerous intersection for pedestrians to safely access the nearby Slaughter Pen Trails and Razorback Greenway. According to ARDOT, average daily traffic is approx. 48,000 vehicles/day (47% increase since the opening of I-49) on N. Walton and 5,800 vehicles/day on NW A Street, which creates long queues, limited gaps for left turns, and frequent near-misses involving vehicles and pedestrians. I am requesting immediate safety measures be implemented before someone is seriously injured or worse.
-

Recommendation for Action:

Background:

Budget Impact:

Attachments:

1. 2025-12-1 Foxfire LN - N. Walton - NW A St_TSS Agenda Form_Signed
2. 2025-12-1 Foxfire LN - N. Walton - NW A St_TSS Petition Form_Signed



Traffic Safety & Signage Committee Agenda Item Form

Item Details

TSS Meeting Date:		Submitted By:	
Phone:		Applicant Address:	
Email:			

Item Type (Check all that apply)

<input type="checkbox"/> Signage Request	<input type="checkbox"/> Special Event	<input type="checkbox"/> Construction	<input type="checkbox"/> Sidewalk/Trail Closure
<input type="checkbox"/> Crosswalk/Street Markings	<input type="checkbox"/> Race/Run	<input type="checkbox"/> Street/Lane Closure	<input type="checkbox"/> Other

Title, Recommendation Justification

Title:	
Action/ Recommendation & Comments	

FIRE/EMS STAND-BY REQUIRED	YES	NO
POLICE ASSISTANCE REQUIRED	YES	NO
ATTACHMENTS SUBMITTED	YES	NO

TSS AGENDA REQUEST MUST BE SUBMITTED 90-DAYS PRIOR TO THE EVENT/CLOSURE DATE

***Prior to submitting request for any Events or Race/Runs, contact Police Department:
James Boothman (479)418-8610**

PICTURE AND MAPS ARE INCLUDED ON SUBSEQUENT PAGES

***All request require a site map, race/run route map and/or possible detour map with proposed dates & times.**

***For all events, include a proposed alternative date to be approved in case of any weather incidents.**

***Traffic Calming Request (Signage, crosswalks, etc.) require a Neighbor Notification/Petition Form with submittal.**

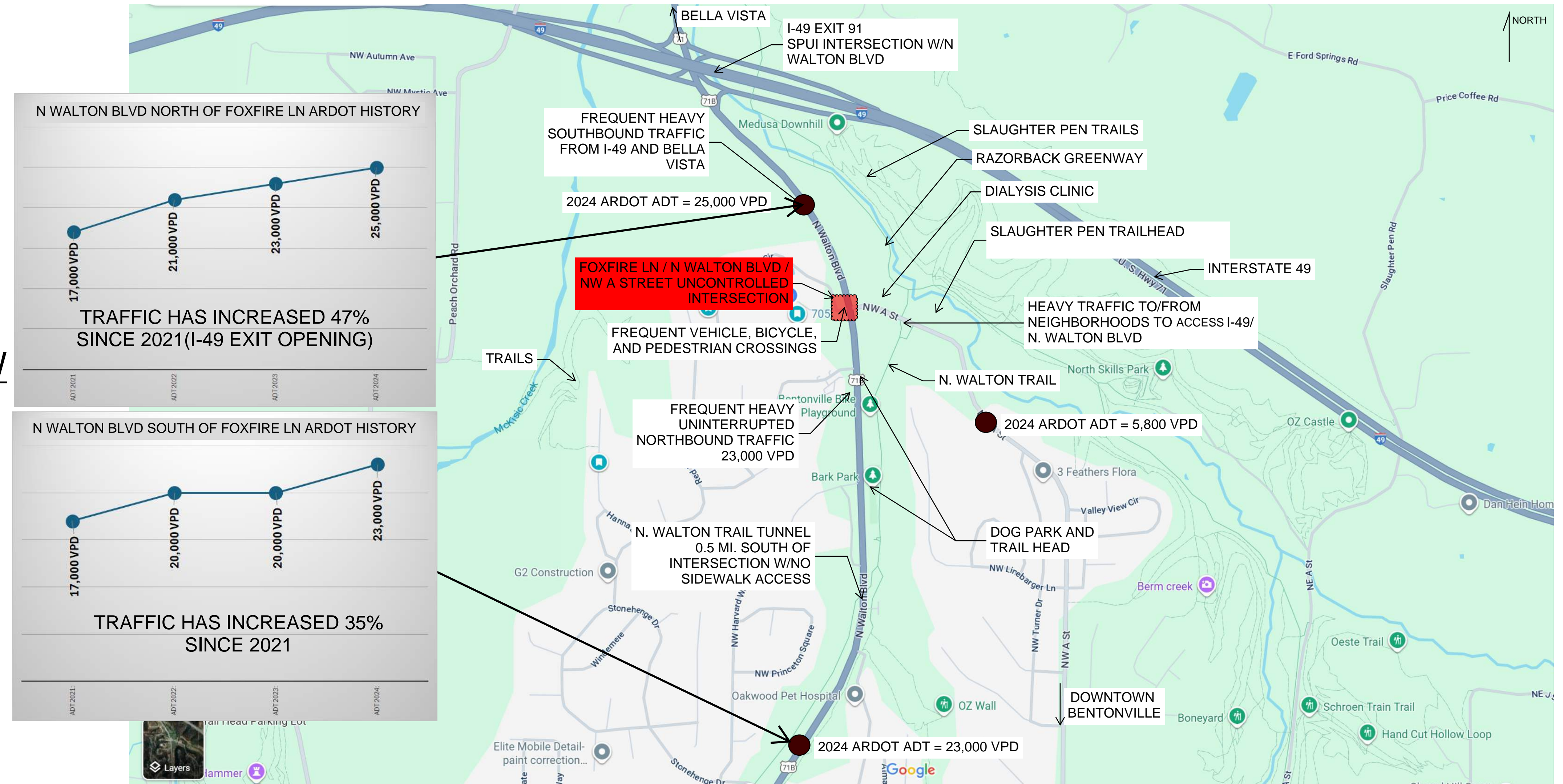
Tyler B. Hill

Return form to Tracy Billings: tbillings@bentonvillear.com

City of Bentonville, Arkansas
305 SW A Street
Bentonville, AR 72712

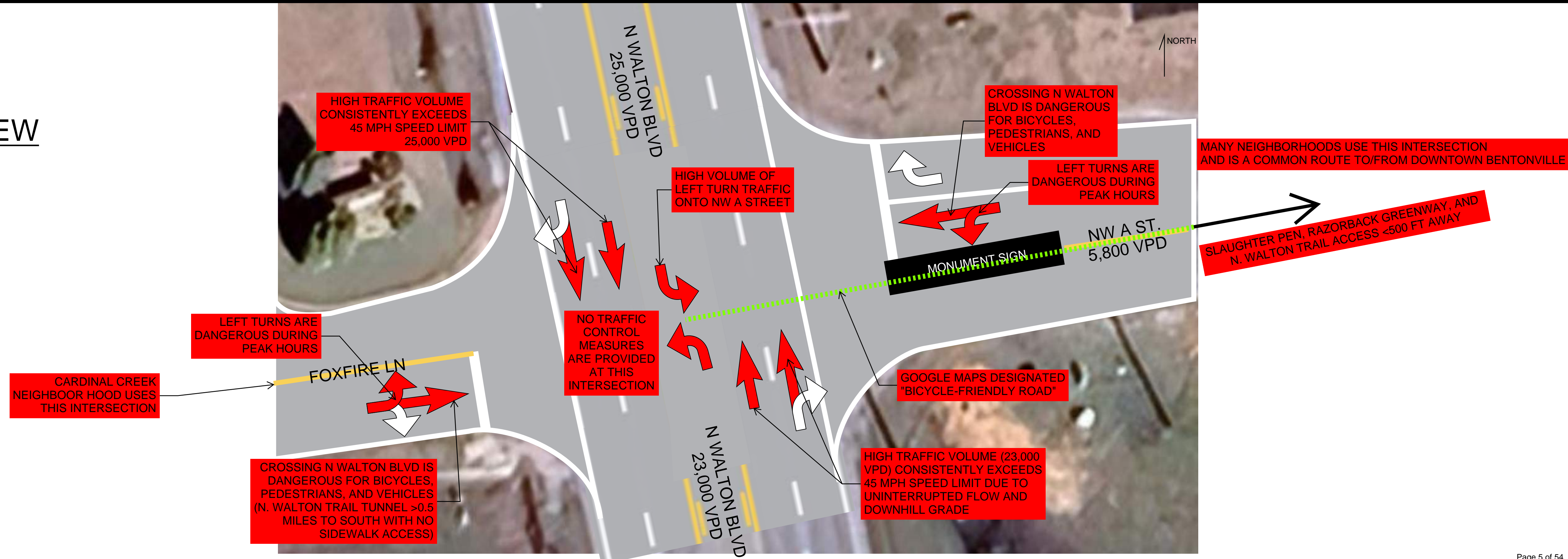
FOXFIRE LN / N WALTON BLVD / NW A STREET UNCONTROLLED INTERSECTION

INTERSECTION OVERALL PLAN VIEW



INTERSECTION DETAIL VIEW

- DETAIL LEGEND**
- INTERSECTION MANEUVERS
 - CONFLICTING/DANGEROUS MANEUVERS



EXAMPLE OF A COMMON OCCURENCE ON WEEKENDS & GOOD WEATHER DAYS

4PM SATURDAY 9/6/25



Neighbor Petition Notification Form

A common concern of neighborhood residents is the parking, volume, and speed of traffic on local residential streets. Traffic calming techniques are designed to help address these concerns.

For more information on Bentonville's Traffic Calming Policy and Committee, visit <http://bentonvillear.com/1406/Traffic-Safety-and-Signage-Committee>

Address/Intersection of Concern: Foxfire Lane / N Walton Boulevard / NW A Street

Description of the Proposed Traffic Calming Request:

***Must include a statement and/or drawing describing the proposed traffic calming measures.**

1. Install a Protected Pedestrian/Bicycle Crossing or Tunnel across N. Walton Blvd.
2. Install interim traffic control and evaluate long term traffic control measures for the intersection.

I am requesting immediate pedestrian/cyclist-safety improvements at this dangerous intersection for pedestrians to safely access the nearby Slaughter Pen Trails and Razorback Greenway. According to ARDOT, average daily traffic is approx. 48,000 vehicles/day (47% increase since the opening of I-49) on N. Walton and 5,800 vehicles/day on NW A Street, which creates long queues, limited gaps for left turns, and frequent near-misses involving vehicles and pedestrians. I am requesting immediate safety measures be implemented before someone is seriously injured or worse.

Signature below is in favor of the Request as stated on this form.

<p><u>Dustin Edwards</u></p> <p>Resident Name (Print)</p> <p><u>(512) 826-3392</u></p> <p>Phone Number</p> <p><u>[Signature]</u></p> <p>Signature</p>	<p><u>2906 Hanna Ln, Bentonville, AR 72712</u></p> <p>Address</p> <p><u>dusty.edwards@mac.com</u></p> <p>Email Address</p> <p><u>12/1/25</u></p> <p>Date</p>
<p><u>Kevin Rau</u></p> <p>Resident Name (Print)</p> <p><u>474-684-4140</u></p> <p>Phone Number</p> <p><u>[Signature]</u></p> <p>Signature</p>	<p><u>710 Foxfire Ln, Bentonville, AR 72712</u></p> <p>Address</p> <p><u>Kevyrau@gmail.com</u></p> <p>Email Address</p> <p><u>12/1/25</u></p> <p>Date</p>
<p><u>Staci Cochran</u></p> <p>Resident Name (Print)</p> <p><u>479-534-9690</u></p> <p>Phone Number</p> <p><u>[Signature]</u></p> <p>Signature</p>	<p><u>705 Foxfire LN, Bentonville, AR 72712</u></p> <p>Address</p> <p><u>Stacimcochran@gmail.com</u></p> <p>Email Address</p> <p><u>12-1-25</u></p> <p>Date</p>
<p><u>Matthew Watson</u></p> <p>Resident Name (Print)</p> <p><u>479-531-1091</u></p> <p>Phone Number</p> <p><u>[Signature]</u></p> <p>Signature</p>	<p><u>706 Foxfire Ln</u></p> <p>Address</p> <p><u>RAZORBACKFAN@gmail.com</u></p> <p>Email Address</p> <p><u>12-1-25</u></p> <p>Date</p>



To: City Council
From:
Thru:
Date: May 4, 2026

Subject: NW 5th & Bella Vista Rd- Sidewalk & Roundabout
Elizabeth Fuller, lizabeth0905@gmail.com

There is no sidewalk on the west side of Bella Vista Road at its intersection with NW 5th Street. Currently, there is no safe way for someone to turn left from Dickson St onto Bella Vista Rd. This creates an extremely dangerous situation for pedestrians, runners, and cyclists. Due to the unusual layout of the intersection, the distance required to cross from one side of the road to the other is much longer than normal, leaving people exposed to traffic for an unsafe amount of time. This area could be significantly improved by adding a sidewalk on the west side of Bella Vista Road starting at NW 5th Street and extending to the crosswalk, just past NW 6th Street, or by installing a roundabout at the intersection to better control traffic and reduce crossing distances.

Recommendation for Action:

Background:

Budget Impact:

Attachments:

1. Traffic Safety
2. Bella Vista Rd Sidewalk (2)
3. scan_2026021737959
4. NW 5th St & Bella Vista Rd - April 17th 24hr Count
5. NW 5th St & Bella Vista Rd - April 17th 24hr Compliance
6. NW 5th St & Bella Vista Rd - April 16th - April 22nd Count



Traffic Safety & Signage Committee Agenda Item Form

Item Details

TSS Meeting Date:		Submitted By:	
Phone:		Applicant Address:	
Email:			

Item Type (Check all that apply)

<input type="checkbox"/> Signage Request	<input type="checkbox"/> Special Event	<input type="checkbox"/> Construction	<input type="checkbox"/> Sidewalk/Trail Closure
<input type="checkbox"/> Crosswalk/Street Markings	<input type="checkbox"/> Race/Run	<input type="checkbox"/> Street/Lane Closure	<input type="checkbox"/> Other

Title, Recommendation Justification

Title:	
Action/ Recommendation & Comments	

FIRE/EMS STAND-BY REQUIRED	YES	NO
POLICE ASSISTANCE REQUIRED	YES	NO
ATTACHMENTS SUBMITTED	YES	NO

TSS AGENDA REQUEST MUST BE SUBMITTED 90-DAYS PRIOR TO THE EVENT/CLOSURE DATE

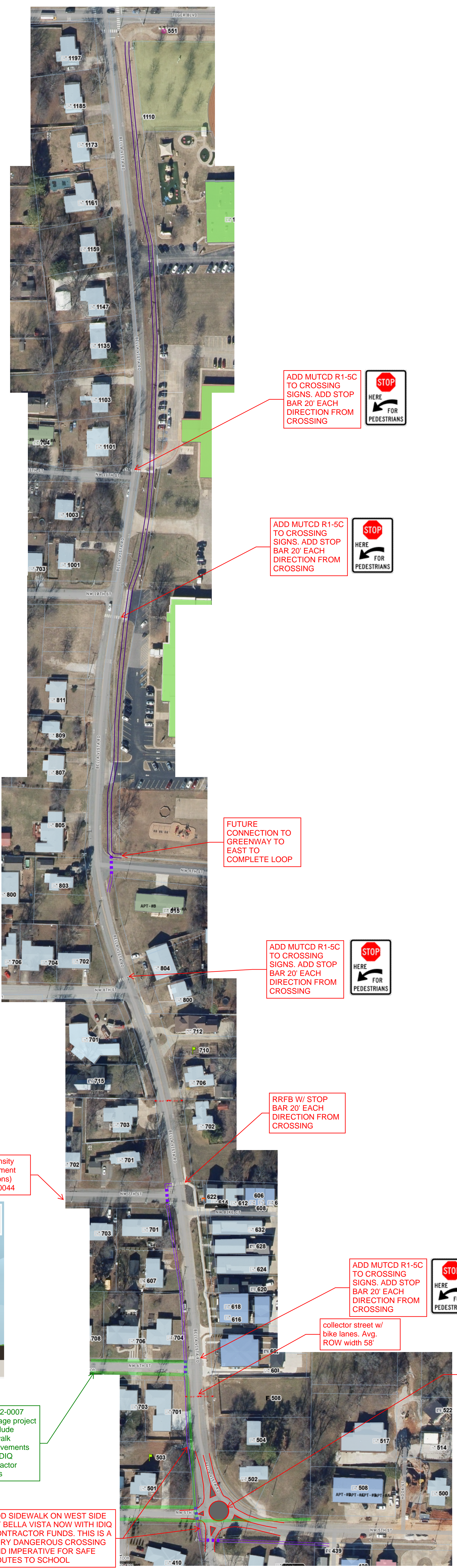
***Prior to submitting request for any Events or Race/Runs, contact Police Department:
James Boothman (479)418-8610**

***All request require a site map, race/run route map and/or possible detour map with proposed dates & times.**

***For all events, include a proposed alternative date to be approved in case of any weather incidents.**

***Traffic Calming Request (Signage, crosswalks, etc.) require a Neighbor Notification/Petition Form with submittal.**

Return form to Transportation Dept: sboydston@bentonvillear.com



ADD MUTCD R1-5C TO CROSSING SIGNS. ADD STOP BAR 20' EACH DIRECTION FROM CROSSING



ADD MUTCD R1-5C TO CROSSING SIGNS. ADD STOP BAR 20' EACH DIRECTION FROM CROSSING



FUTURE CONNECTION TO GREENWAY TO EAST TO COMPLETE LOOP

ADD MUTCD R1-5C TO CROSSING SIGNS. ADD STOP BAR 20' EACH DIRECTION FROM CROSSING



RRFB W/ STOP BAR 20' EACH DIRECTION FROM CROSSING

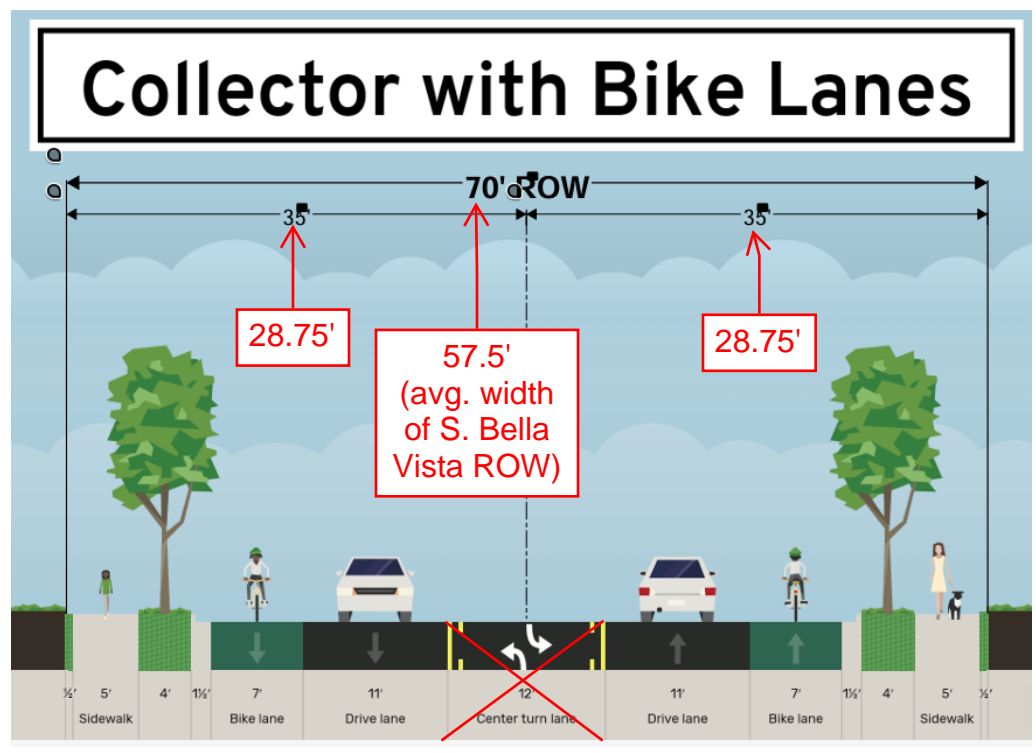
High density development (Commons) LSD23-0044

ADD MUTCD R1-5C TO CROSSING SIGNS. ADD STOP BAR 20' EACH DIRECTION FROM CROSSING



collector street w/ bike lanes. Avg. ROW width 58'

ADD ROUNDABOUT FOR TRAFFIC SLOWING AND EGRESS INGRESS CONTROL AT INTERSECTION (FUTURE PROJECT)



<https://www.tn.gov/tdot/roadway-design/standard-drawings-library/standard-roadway-drawings/roadway-design-standards/rd18-rts-1.html>

Project Info	Site Info	Contacts (3)	Inspections(0)	Reviews (1)
Description: NW 5th & Bella Vista (21EN0007)				
Type: PUBLIC INFRASTRUCTURE IMPROVEMENT PLAN				
Subtype:				
Planner: CODY VAUGHN				
Status: ON HOLD				
Applied: 4/15/2022				
Approved:				
Closed:				
Expired: 11/29/2023				
PC Date:				
Notes: 6/2/2022 3:13:24 PM ANDREA JOBE / PM 8/11/2022 12:32:43 PM RAUSED				

PIIP22-0007 drainage project to include sidewalk improvements with IDIQ Contractor Funds

ADD SIDEWALK ON WEST SIDE OF BELLA VISTA NOW WITH IDIQ CONTRACTOR FUNDS. THIS IS A VERY DANGEROUS CROSSING AND IMPERATIVE FOR SAFE ROUTES TO SCHOOL



SUBMITTED FOR REVIEW

LEGEND

WATER VALVE	⊗ WV
WATER METER	WM
GAS METER	GM
FIRE HYDRANT	⊗ FH
SANITARY SEWER MANHOLE	⊙ S
UTILITY POLE	⊙
OVERHEAD ELECTRIC	— OHE — OHE —
WATER LINE	— W — W —
SEWER LINE	— SS — SS —
AT&T COMMUNICATIONS LINE	— ATT —
CONTOUR LINE	- - - -1275- - - -

GENERAL NOTES:

1. THE CONTRACTOR SHALL OBTAIN ALL PERMITS REQUIRED BY LOCAL, CITY, COUNTY, STATE, OR OTHER JURISDICTION, INCLUDING BUILDING PERMITS, STAA, AND SWPPP, AND PAY ALL THE FEES FOR SUCH PERMITS BEFORE START OF ANY CONSTRUCTION ACTIVITIES.
2. **CAUTION:** UNDERGROUND UTILITIES ARE WITHIN AND ADJACENT TO THE LIMITS OF CONSTRUCTION. AN ATTEMPT HAS BEEN MADE TO LOCATE THESE UTILITIES ON THE PLANS. HOWEVER, ALL EXISTING UTILITIES MAY NOT BE SHOWN, AND THE ACTUAL LOCATIONS OF THE UTILITIES MAY VARY FROM THE LOCATIONS SHOWN. PRIOR TO BEGINNING ANY TYPE OF EXCAVATION, THE CONTRACTOR SHALL CONTACT THE UTILITIES INVOLVED AND MAKE ARRANGEMENTS FOR THE LOCATION OF THE UTILITIES ON THE GROUND. THE CONTRACTOR SHALL MAINTAIN THE UTILITY LOCATION MARKINGS UNTIL THEY ARE NO LONGER NECESSARY.
3. ARKANSAS STATE LAW, THE UNDERGROUND FACILITIES DAMAGE PREVENTION ACT, REQUIRES TWO WORKING DAYS ADVANCE NOTIFICATION THROUGH THE ARKANSAS ONE-CALL SYSTEM CENTER BEFORE EXCAVATING USING MECHANIZED EQUIPMENT OR EXPLOSIVES (EXCEPT IN THE CASE OF AN EMERGENCY). THE ONE-CALL SYSTEM PHONE NUMBER IS 1-800-482-8998. THE CONTRACTOR IS ADVISED THAT THERE IS A SEVERE PENALTY FOR NOT MAKING THIS CALL. NOT ALL UTILITY COMPANIES ARE MEMBERS OF THE ARKANSAS ONE-CALL SYSTEM; THEREFORE, THE CONTRACTOR IS ADVISED TO CONTACT ALL NON-MEMBER UTILITIES AS WELL AS THE ONE-CALL SYSTEM.
4. THE CONTRACTOR SHALL FIELD VERIFY THE DEPTHS OF ALL SEWER LINES, WATER LINES, STORM DRAINS, AND OTHER UTILITIES.
5. IT IS THE CONTRACTOR'S RESPONSIBILITY TO ADEQUATELY PROTECT ALL EXISTING UTILITIES DURING CONSTRUCTION.
6. THE CONTRACTOR SHALL TAKE WHATEVER SPECIAL MEASURES NECESSARY SO THAT OVERLAND DRAINAGE IS NOT IMPEDED BY CONSTRUCTION ACTIVITIES. THIS MAY INCLUDE FILLING AND GRADING OR MAY INCLUDE CONSTRUCTING SWALES OR OTHER MEANS OF DRAINAGE. IN ALL CASES, THE WORK AND FINAL INSTALLATION SHALL NOT IMPOUND DRAINAGE. FLOODING DAMAGE SHALL BE MADE AT CONTRACTORS EXPENSE.
7. THIS WORK SHALL CONSIST OF DEMOLISHING EXISTING STORM SEWER STRUCTURES AND INSTALLING NEW STORM SEWER PIPING AND INFRASTRUCTURE AS ADDRESSED IN THE UNIT PRICE SCHEDULE AND/OR ON THE PLANS, AND PERFORMING ANY AND ALL OTHER WORK INCIDENTAL THERETO. THE CONTRACTOR SHALL, UNLESS OTHERWISE SPECIFIED, FURNISH ALL LABOR, TOOLS, AND EQUIPMENT NECESSARY TO COMPLETE THE PROJECT. NO SEPARATE PAYMENT WILL BE MADE FOR THOSE MATERIALS OR WORK REQUIRED TO MAKE A COMPLETE, OPERABLE, AND ACCEPTABLE INSTALLATION AS SHOWN ON PLANS OR INDICATED IN THESE SPECIFICATIONS, EXCEPT AS SHOWN ON THE UNIT PRICE SCHEDULE. ANY MATERIALS AND/OR WORK NOT ITEMIZED IN THE UNIT PRICE SCHEDULE OR ADDRESSED IN THE PLANS OR SPECIFICATIONS, BUT NONETHELESS REQUIRED FOR A COMPLETE, OPERABLE, AND ACCEPTABLE INSTALLATION, SHALL BE CONSIDERED SUBSIDIARY TO THE MOST CLOSELY ASSOCIATED BID ITEM AND THE COST THEREOF INCLUDED IN THAT ITEM'S BID PRICE.
8. IN SUBMITTING A BID ON THIS PROJECT, IT SHALL BE THE CONTRACTOR'S SOLE RESPONSIBILITY TO INSPECT THE STORM SEWER PIPE ROUTE AND TO CONSIDER THE DIFFICULTIES, CONSTRAINTS, AND SPECIAL ATTENTION NEEDED TO COMPLETE THE PROJECT.
9. THE CONTRACTOR SHALL UTILIZE FLAGGERS PER THE MOST RECENT VERSION OF THE MANUAL ON UNIFORM TRAFFIC CONTROL DESIGN (MUTCD) STANDARDS AND GUIDES FOR TRAFFIC CONTROL WHEN PORTIONS OF ROADS ARE CLOSED DUE TO UTILITY CONSTRUCTION.

SHEET TITLE: GENERAL NOTES AND QUANTITIES

PROJECT TITLE: DRAINAGE IMPROVEMENTS
NW 5TH & BELLA VISTA
CITY OF BENTONVILLE
BENTONVILLE, ARKANSAS

REVISIONS:

NO.	DATE	DESCRIPTION	BY:

CIVIL ENGINEERING AND ENVIRONMENTAL SERVICES
3612 SOUTH SHACKLEFORD RD
LITTLE ROCK, ARKANSAS 72205
PH: (501) 221-7122 FX: (501) 221-7775

DESIGNED BY: CTG DATE: APR. 15, 2022
DRAWN BY: CTG SCALE: NTS
CHECKED BY: BJW

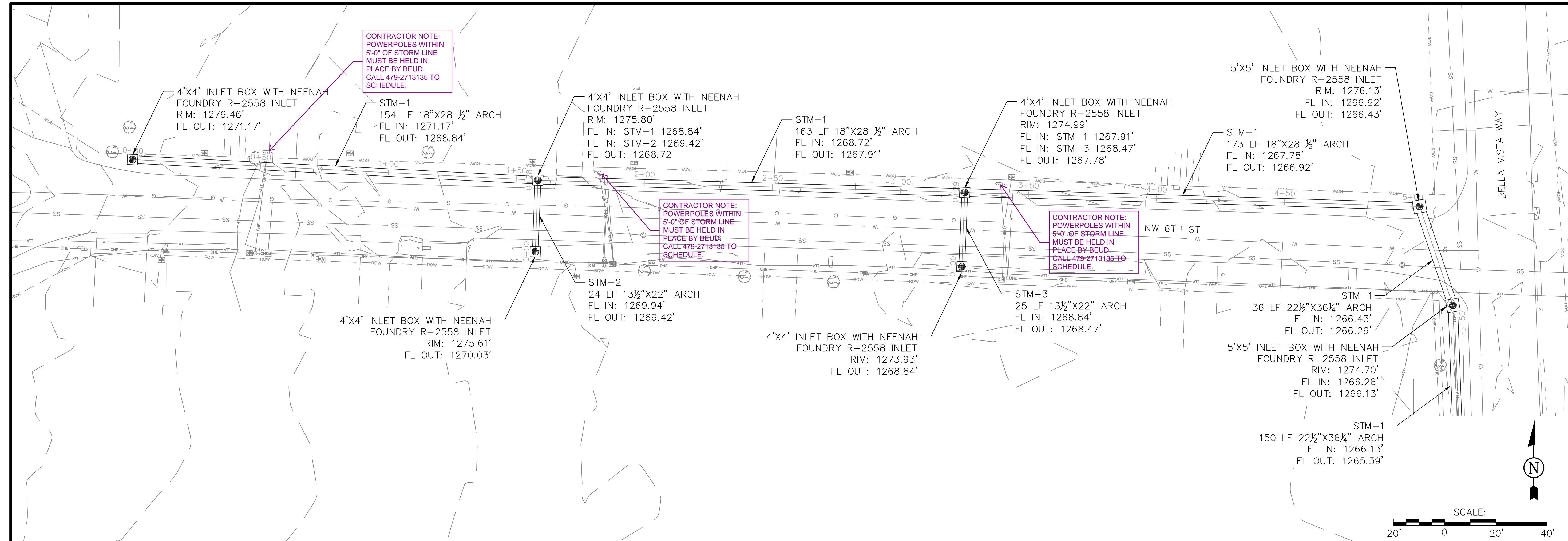
FILE: N:\BENTONVILLE CITY OF\BENV-12307 - NW 5TH AND BELLA VISTA WAY\DRAWINGS\BENV-12307-802.DWG

JOB NUMBER:
BENV-12307

SHEET NUMBER:
C2

SCHEMATIC REVIEW

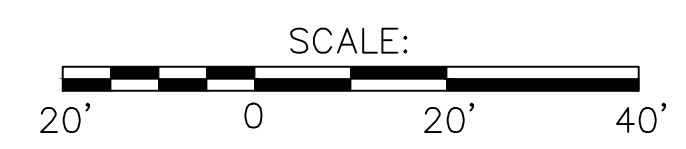
SUBMITTED FOR REVIEW



CONTRACTOR NOTE:
POWERPOLES WITHIN
5'-0" OF STORM LINE
MUST BE HELD IN
PLACE BY BEUD.
CALL 479-2713135 TO
SCHEDULE.

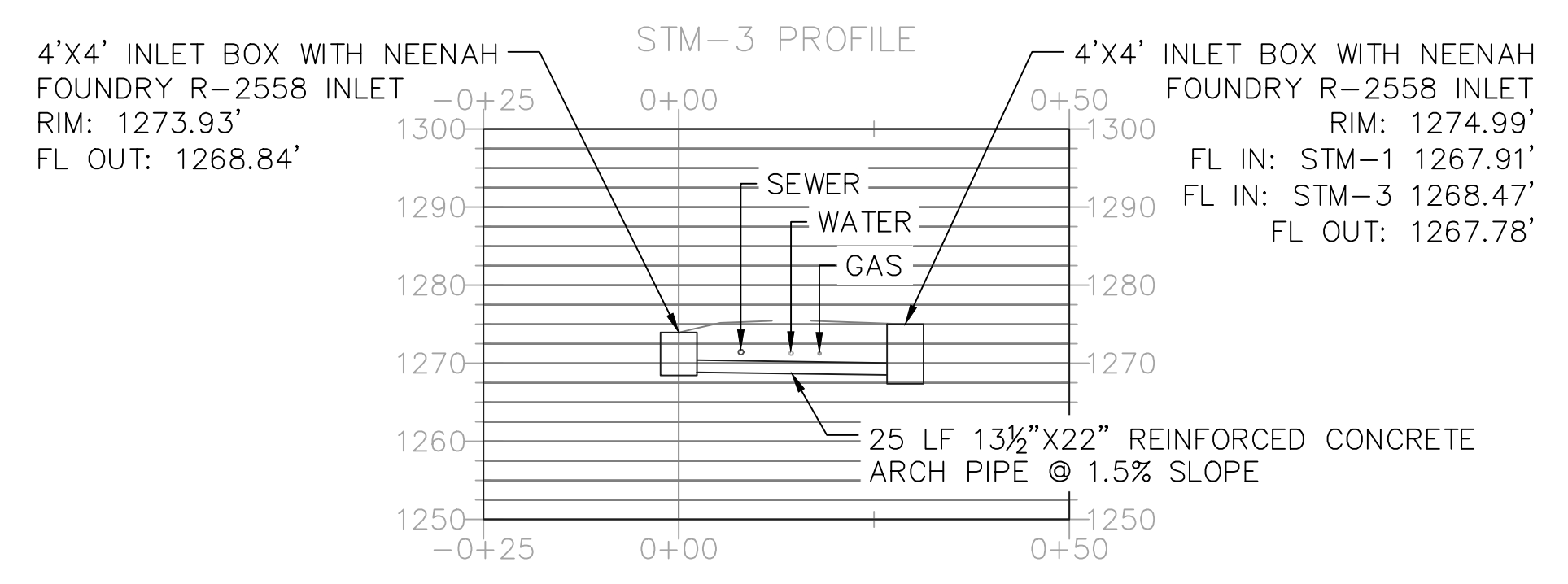
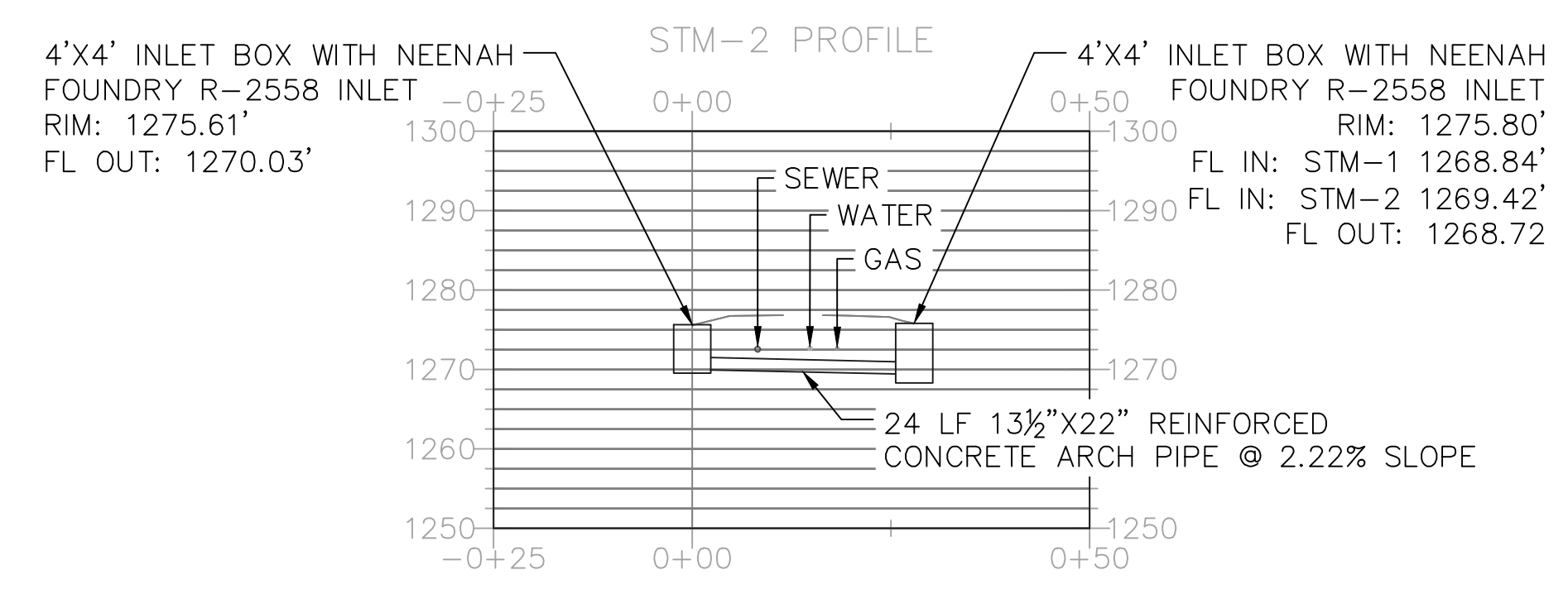
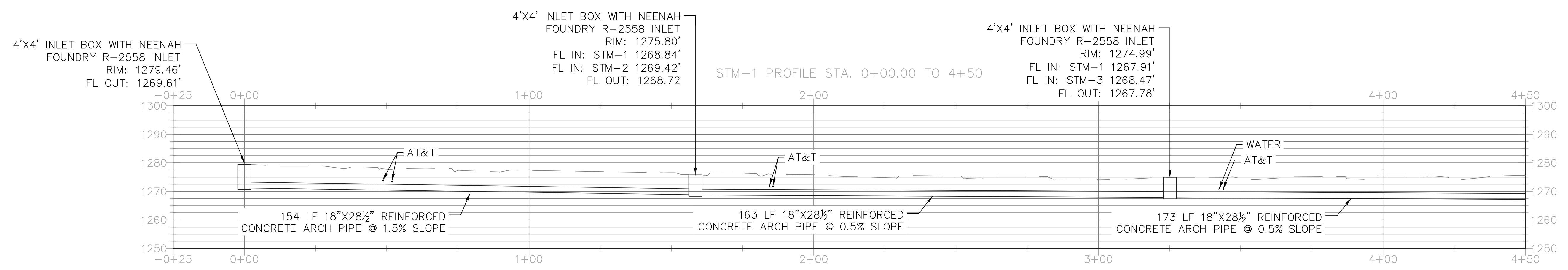
CONTRACTOR NOTE:
POWERPOLES WITHIN
5'-0" OF STORM LINE
MUST BE HELD IN
PLACE BY BEUD.
CALL 479-2713135 TO
SCHEDULE.

CONTRACTOR NOTE:
POWERPOLES WITHIN
5'-0" OF STORM LINE
MUST BE HELD IN
PLACE BY BEUD.
CALL 479-2713135 TO
SCHEDULE.



SHEET TITLE:
PLAN AND PROFILE SHEET (1)

PROJECT TITLE:
DRAINAGE IMPROVEMENTS
NW 5TH & BELLA VISTA
CITY OF BENTONVILLE,
BENTONVILLE, ARKANSAS



NO. DATE DESCRIPTION

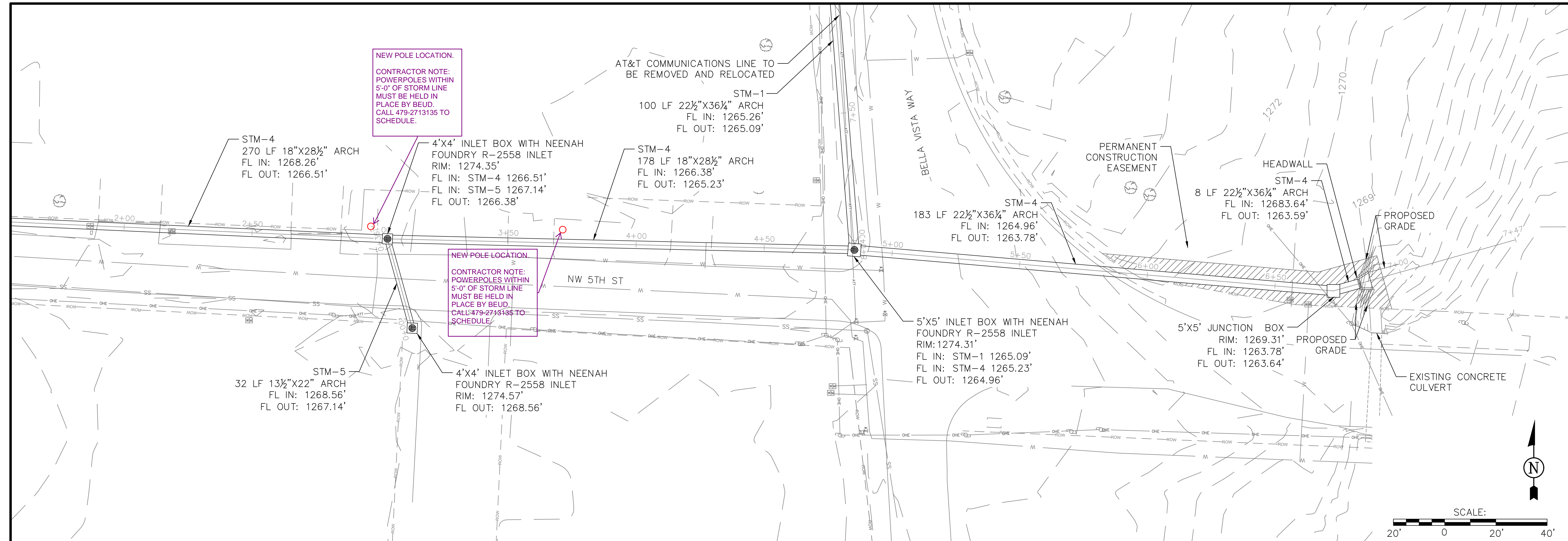
NO.	DATE	DESCRIPTION

CIVIL ENGINEERING AND ENVIRONMENTAL SERVICES
6512 SOUTH SHACKLEFORD RD
LITTLE ROCK, ARKANSAS 72205
PH: (501) 221-7122 FX: (501) 221-7775
DESIGNED BY: CTG DATE: APR. 15, 2022
DRAWN BY: CTG SCALE: AS NOTED
CHECKED BY: BJW
FILE: N:\BENTONVILLE CITY OF BENTONVILLE\12307 - NW 5TH AND BELLA VISTA WAY\DRAWINGS\BENV-12307_BSD.DWG

JOB NUMBER:
BENV-12307

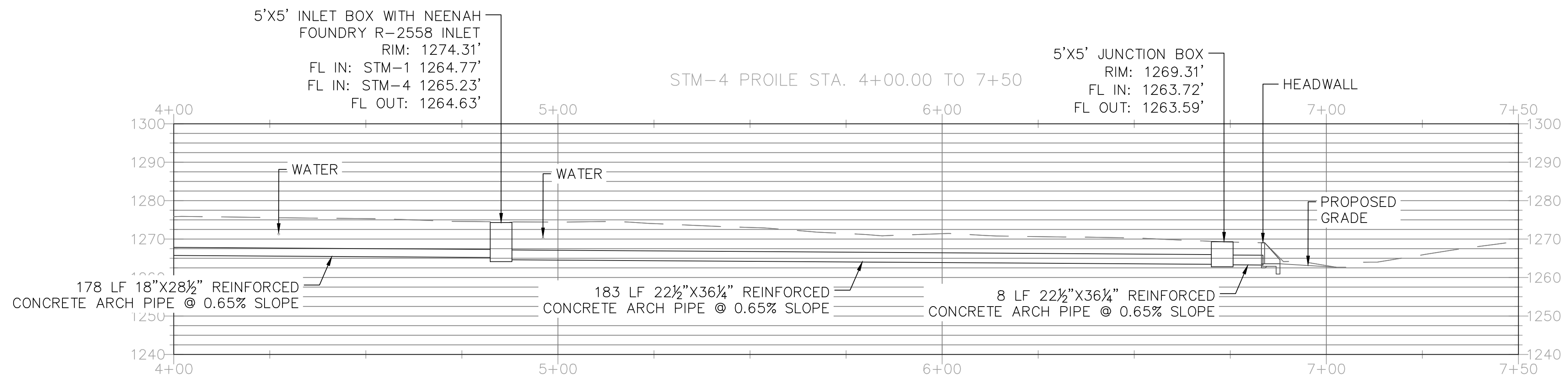
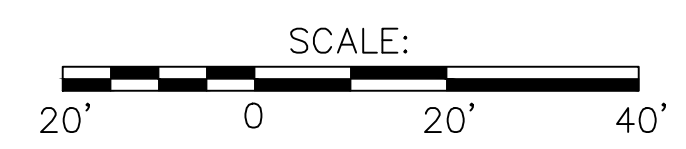
SHEET NUMBER:
C4

SUBMITTED FOR REVIEW



NEW POLE LOCATION.
CONTRACTOR NOTE: POWERPOLES WITHIN 5'-0" OF STORM LINE MUST BE HELD IN PLACE BY BEUD. CALL 479-2713135 TO SCHEDULE.

NEW POLE LOCATION.
CONTRACTOR NOTE: POWERPOLES WITHIN 5'-0" OF STORM LINE MUST BE HELD IN PLACE BY BEUD. CALL 479-2713135 TO SCHEDULE.



SHEET TITLE: PLAN AND PROFILE SHEET (4)
PROJECT TITLE: DRAINAGE IMPROVEMENTS NW 5TH & BELLA VISTA CITY OF BENTONVILLE, ARKANSAS

REVISIONS:	
NO.	DESCRIPTION:

CIVIL ENGINEERING AND ENVIRONMENTAL SERVICES
3612 SOUTH SHACKLEFORD RD
LITTLE ROCK, ARKANSAS 72205
PH: (501) 221-7122 FX: (501) 221-7775
DESIGNED BY: CTG DATE: APR. 15, 2022
DRAWN BY: CTG SCALE: AS NOTED
CHECKED BY: BJW
FILE: N:\BENTONVILLE CITY OF BENTONVILLE\12307 - NW 5TH AND BELLA VISTA WAY\DRAWINGS\BENV-12307_BSD.DWG

JOB NUMBER: BENV-12307
SHEET NUMBER: C7

Neighbor Petition Notification Form

A common concern of neighborhood residents is the parking, volume, and speed of traffic on local residential streets. Traffic calming techniques are designed to help address these concerns.

For more information on Bentonville's Traffic Calming Policy and Committee, visit <http://bentonvillear.com/1406/Traffic-Safety-and-Signage-Committee>





Address/Intersection of Concern: NWS^m + Bella Vista Rd

Description of the Proposed Traffic Calming Request:

***Must include a statement and/or drawing describing the proposed traffic calming measures.**

Have attached

Signature below is in favor of the Request as stated on this form.

<u>Callie Wohletz</u> Resident Name (Print)	<u>302 NW H 87 Bentonville, AR 72712</u> Address
<u>785-393-8012</u> Phone Number	<u>calliewohletz@gmail.com</u> Email Address
 Signature	<u>2/16/26</u> Date
<u>Amanda Murtha</u> Resident Name (Print)	<u>710 NW 5th St</u> Address
<u>817-988-0227</u> Phone Number	<u>amiemurtha@gmail.com</u> Email Address
 Signature	<u>2/16/26</u> Date
<u>Anna Bryan</u> Resident Name (Print)	<u>309 Hoffman St Bentonville 72712</u> Address
<u>601-434-2352</u> Phone Number	<u>ahnaksbryan@gmail.com</u> Email Address
 Signature	<u>2/16/26</u> Date
<u>Amy Randall</u> Resident Name (Print)	<u>703 NW 10th St, Bentonville 72712</u> Address
<u>870-866-7727</u> Phone Number	<u>amyjillrandall@gmail.com</u> Email Address
 Signature	<u>2/16/26</u> Date



Start: 2026-04-17
End: 2026-04-17
Times: 0:00:00-23:59:59

Speed Range: 1-150 mph
Violation Threshold: 7
Lanes Included: 1, 2

Speed

Speed Limit	25 mph
85th Percentile Speed	32 mph
50th Percentile Speed	28 mph
Average Speed	27.5 mph
Pace Speed Range (10 mph)	23 - 33 mph
Max Speed	54 mph
Min Speed	7 mph

Vehicles

Total Vehicles	2314 counts
85th Percentile Vehicles	2005 counts

Volumes

	Time	5 Day (Mon-Fri)	7 Day (Sun-Sat)
ADT		2314	2314
AM Peak	7:00 - 8:00	450	450
PM Peak	14:00 - 15:00	277	277
Friday	Over Threshold	% Violators	Avg Violator Speed
	309	13.4	35.5

Class Counts

	Number	%
Small (Class 1)	58	2.5
Medium (Class 2-3)	2233	96.5
Large (Class 4-12)	23	1.0



Compliance and Risk by Direction

NW 5th/Bella Vista Wy, EB

Speed Limit: 25
 Start: 2026-04-17
 End: 2026-04-17
 Times: 0:00:00-23:59:59

Length Range: 0-500 ft
 Speed Range: 1-150 mph
 Med Risk Threshold: 7
 High Risk Threshold: 20
 Lanes Included: 1, 2

Date	Time	Direction	Compliant (0-25)	Low Risk (26-32)	Medium Risk (33-45)	High Risk (46+)	Total
2026-04-17	0:00	WB	3	0	0	0	3
		EB	0	2	1	0	3
	1:00	EB	1	0	0	0	1
	3:00	WB	1	0	0	0	1
	4:00	WB	0	0	1	0	1
		EB	1	0	1	0	2
	5:00	WB	2	1	1	0	4
		EB	2	1	0	0	3
	6:00	WB	6	39	9	0	54
		EB	6	8	1	0	15
	7:00	WB	159	175	32	0	366
		EB	38	42	4	0	84
	8:00	WB	25	61	13	1	100
		EB	10	35	2	1	48
	9:00	WB	13	30	5	1	49
		EB	14	21	3	0	38
	10:00	WB	27	23	6	1	57
		EB	18	35	6	0	59
	11:00	WB	17	28	8	0	53
		EB	14	28	11	0	53
	12:00	WB	11	40	7	0	58
		EB	18	26	8	0	52
	13:00	WB	11	34	14	1	60
		EB	27	32	10	0	69
	14:00	WB	71	109	18	0	198
		EB	25	45	9	0	79
	15:00	WB	33	63	18	0	114
		EB	51	56	11	0	118
	16:00	WB	14	36	10	0	60
		EB	14	63	17	1	95



Compliance and Risk by Direction

NW 5th/Bella Vista Wy, EB

Speed Limit: 25
 Start: 2026-04-17
 End: 2026-04-17
 Times: 0:00:00-23:59:59

Length Range: 0-500 ft
 Speed Range: 1-150 mph
 Med Risk Threshold: 7
 High Risk Threshold: 20
 Lanes Included: 1, 2

Date	Time	Direction	Compliant (0-25)	Low Risk (26-32)	Medium Risk (33-45)	High Risk (46+)	Total
	17:00	WB	16	34	9	0	59
		EB	16	45	12	0	73
	18:00	WB	11	28	14	0	53
		EB	5	28	12	0	45
	19:00	WB	5	13	3	0	21
		EB	7	17	5	0	29
	20:00	WB	12	12	4	0	28
		EB	13	18	4	0	35
	21:00	WB	2	7	3	0	12
		EB	5	11	5	0	21
	22:00	WB	0	2	1	0	3
		EB	5	8	2	0	15
	23:00	WB	3	5	1	0	9
		EB	2	10	2	0	14
Average			16.7	28.9	6.9	0.1	52.6
Total			734	1271	303	6	2314



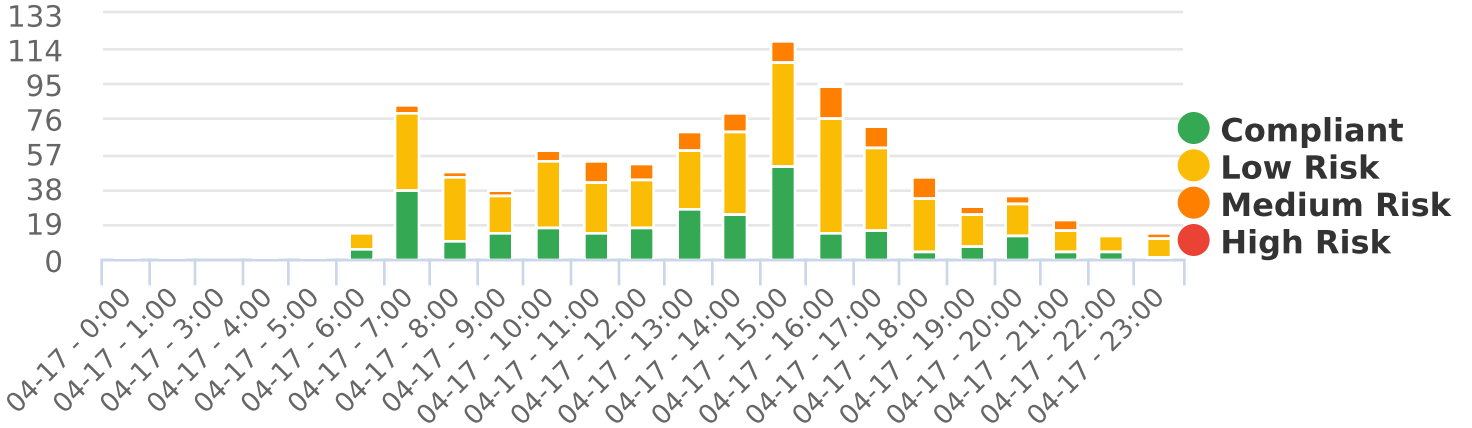
Compliance and Risk by Direction

NW 5th/Bella Vista Wy, EB

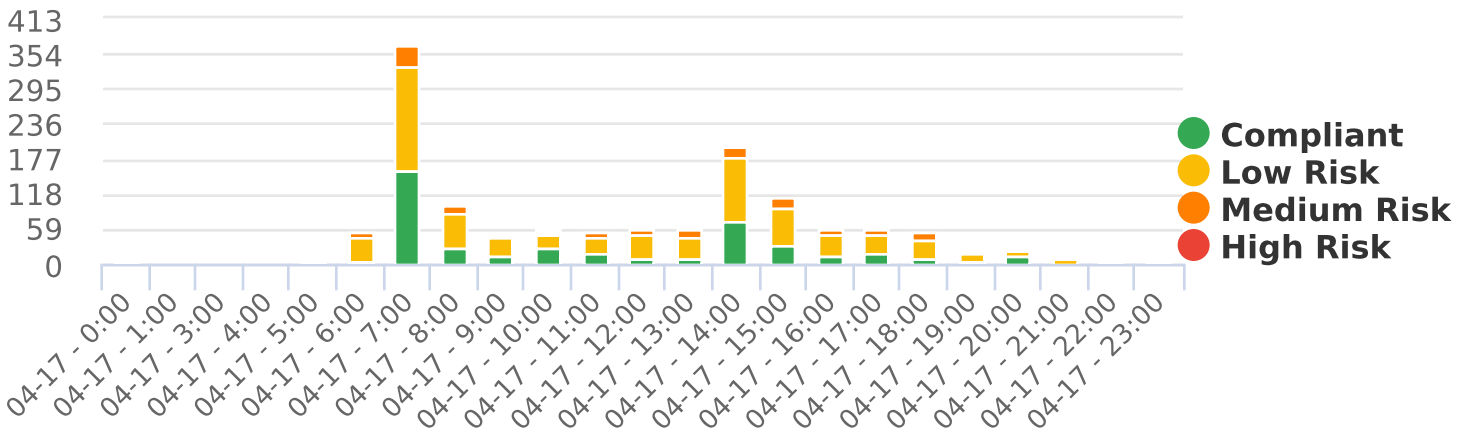
Speed Limit: 25
 Start: 2026-04-17
 End: 2026-04-17
 Times: 0:00:00-23:59:59

Length Range: 0-500 ft
 Speed Range: 1-150 mph
 Med Risk Threshold: 7
 High Risk Threshold: 20
 Lanes Included: 1, 2

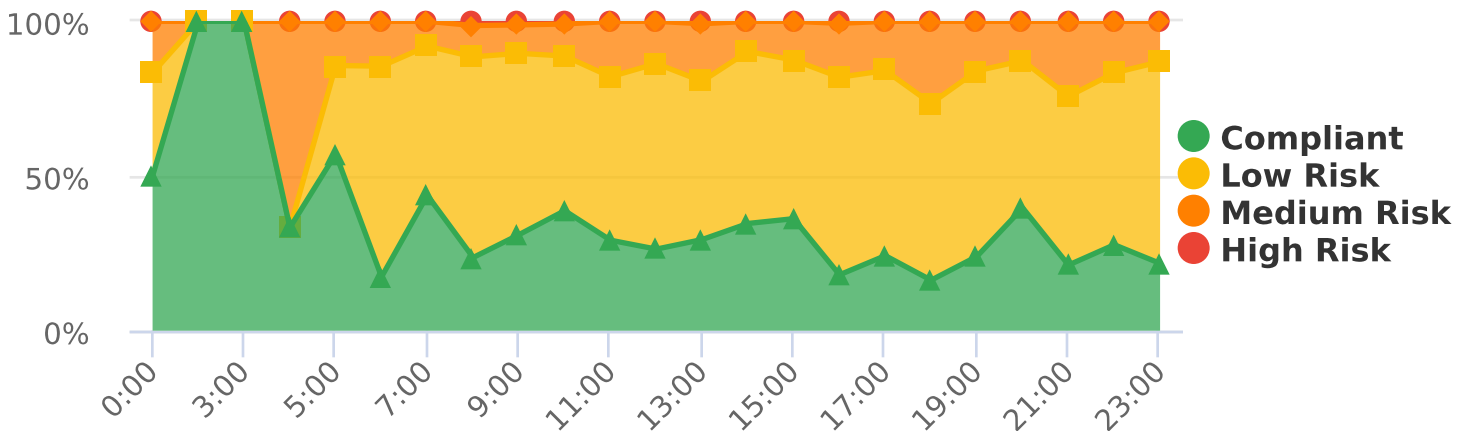
Hourly Compliance - EB



Hourly Compliance - WB



Hourly Compliance Percentage





Start: 2026-04-16
 End: 2026-04-22
 Times: 0:00:00-23:59:59

Speed Range: 1-150 mph
 Violation Threshold: 7
 Lanes Included: 1, 2

Speed

Speed Limit	25 mph
85th Percentile Speed	32 mph
50th Percentile Speed	28 mph
Average Speed	27.4 mph
Pace Speed Range (10 mph)	23 - 33 mph
Max Speed	60 mph
Min Speed	6 mph

Vehicles

Total Vehicles	14568 counts
85th Percentile Vehicles	12631 counts

Volumes

	Time	5 Day (Mon-Fri)	7 Day (Sun-Sat)
ADT		2418	2081
AM Peak	7:00 - 8:00	484	353
PM Peak	14:00 - 15:00	274	220
	Over Threshold	% Violators	Avg Violator Speed
Sunday	183	16.8	35.2
Monday	288	11.8	35.0
Tuesday	317	12.6	35.3
Wednesday	300	12.0	35.4
Thursday	316	13.6	35.2
Friday	309	13.4	35.5
Saturday	224	16.1	35.3

Class Counts

	Number	%
Small (Class 1)	353	2.4
Medium (Class 2-3)	14051	96.5
Large (Class 4-12)	164	1.1



To: Traffic Safety & Signage Committee
From:
Thru:
Date: May 4, 2026

Subject: Skyview Subdivision - Speed Hump

Kevin Perry, klperry357@gmail.com

Due to continuous speeding traffic in and around Skyview subdivision since the restructuring of our street on Lockheed and Convair. My neighbors and I would like to request speed humps be placed upon our streets. I successfully sent video footage to BPD a few months back for a specific party prior to the re-structure. Since the opening of the new design, the traffic flow has increased, with what I can only assume is non-residents using our street as a cut through around Hwy 102 traffic. We have encountered a couple of new neighborhood individuals and have asked to reduce their speed, but would rather find a better solution to suit the issue.

Recommendation for Action:

Background:

Budget Impact:

Attachments:

1. Skyview Form
2. Convair St - April 10th 24hr Count
3. Convair St - April 10th 24hr Compliance
4. Lockheed St - April 10th - 17th Count
5. Lockheed St - April 10th 24hr Compliance
6. Lockheed St - April 10th 24hr Count
7. Convair St - April 10th - 17th Count



Traffic Safety & Signage Committee Agenda Item Form

Item Details

TSS Meeting Date:	4/6/2026	Submitted By:	Kevin L. Perry Sr.
Phone:	479-685-7086	Applicant Address:	1303 Lockheed St. Bentonville, Ar. 72712
Email:	klperry357@gmail.com		

Item Type (Check all that apply)

- | | | | |
|--|--|--|---|
| <input type="checkbox"/> Signage Request | <input type="checkbox"/> Special Event | <input type="checkbox"/> Construction | <input type="checkbox"/> Sidewalk/Trail Closure |
| <input type="checkbox"/> Crosswalk/Street Markings | <input type="checkbox"/> Race/Run | <input type="checkbox"/> Street/Lane Closure | <input checked="" type="checkbox"/> Other |

Title, Recommendation Justification

Title:	
Action/ Recommendation & Comments	Due continuous speeding traffic in and around Skyview subdivision since the re-structuring of our street on Lockheed and Convair. Myself and my neighbors would like to request speed humps placed upon our streets. I have successfully sent video footage to BPD a few months back for a specific party prior to the re-structure. Since opening of the new design the traffic flow has increase with what I can only assume non residents are using our street as a cut through around Hwy 102 traffic. We have encountered a couple of new neighborhood individuals and have asked to reduce their speed but would rather than an altercation have a much better solution to suit the issue.

- FIRE/EMS STAND-BY REQUIRED** YES NO
- POLICE ASSISTANCE REQUIRED** YES NO
- ATTACHMENTS SUBMITTED** YES NO

TSS AGENDA REQUEST MUST BE SUBMITTED 90-DAYS PRIOR TO THE EVENT/CLOSURE DATE

***Prior to submitting request for any Events or Race/Runs, contact Police Department:
James Boothman (479)418-8610**

***All request require a site map, race/run route map and/or possible detour map with proposed dates & times.**

***For all events, include a proposed alternative date to be approved in case of any weather incidents.**

***Traffic Calming Request (Signage, crosswalks, etc.) require a Neighbor Notification/Petition Form with submittal.**

Return form to Transportation Dept: erica.hourigan@bentonville.ar.gov



Start: 2026-04-10
End: 2026-04-10
Times: 0:00:00-23:59:59

Speed Range: 1-150 mph
Violation Threshold: 7
Lanes Included: 1, 2

Speed

Speed Limit	25 mph
85th Percentile Speed	29 mph
50th Percentile Speed	23 mph
Average Speed	23.8 mph
Pace Speed Range (10 mph)	18 - 28 mph
Max Speed	50 mph
Min Speed	10 mph

Vehicles

Total Vehicles	244 counts
85th Percentile Vehicles	211 counts

Volumes

	Time	5 Day (Mon-Fri)	7 Day (Sun-Sat)
ADT		244	244
AM Peak	7:00 - 8:00	22	22
PM Peak	14:00 - 15:00	30	30
Friday	Over Threshold	% Violators	Avg Violator Speed
	16	6.6	38.4

Class Counts

	Number	%
Small (Class 1)	2	0.8
Medium (Class 2-3)	233	95.5
Large (Class 4-12)	9	3.7



Speed Limit: 25
Start: 2026-04-10
End: 2026-04-10
Times: 0:00:00-23:59:59

Compliance and Risk by Direction

Convair St, SB

Length Range: 0-500 ft
Speed Range: 1-150 mph
Med Risk Threshold: 7
High Risk Threshold: 20
Lanes Included: 1, 2

Date	Time	Direction	Compliant (0-25)	Low Risk (26-32)	Medium Risk (33-45)	High Risk (46+)	Total
2026-04-10	0:00	SB	1	0	0	0	1
	1:00	NB	1	0	0	0	1
	4:00	SB	0	2	0	0	2
	5:00	NB	1	0	0	0	1
		SB	1	1	0	0	2
	6:00	NB	3	0	0	0	3
		SB	5	1	0	0	6
	7:00	NB	4	3	1	0	8
		SB	7	6	1	0	14
	8:00	NB	5	1	0	0	6
		SB	4	3	0	0	7
	9:00	NB	2	1	0	0	3
		SB	8	2	0	0	10
	10:00	NB	4	1	0	0	5
		SB	4	1	1	0	6
	11:00	NB	2	1	0	0	3
		SB	0	2	2	0	4
	12:00	NB	7	3	1	0	11
		SB	6	0	0	0	6
	13:00	NB	3	0	0	0	3
		SB	2	1	1	0	4
	14:00	NB	11	3	1	0	15
		SB	13	2	0	0	15
	15:00	NB	5	2	0	1	8
		SB	7	4	1	0	12
	16:00	NB	6	3	0	0	9
		SB	5	6	0	0	11
	17:00	NB	5	3	0	0	8
		SB	5	4	1	0	10
	18:00	NB	6	0	0	0	6



Speed Limit: 25
Start: 2026-04-10
End: 2026-04-10
Times: 0:00:00-23:59:59

Compliance and Risk by Direction

Convair St, SB

Length Range: 0-500 ft
Speed Range: 1-150 mph
Med Risk Threshold: 7
High Risk Threshold: 20
Lanes Included: 1, 2

Date	Time	Direction	Compliant (0-25)	Low Risk (26-32)	Medium Risk (33-45)	High Risk (46+)	Total
		SB	3	5	0	0	8
	19:00	NB	2	3	0	0	5
		SB	5	0	0	0	5
	20:00	NB	1	3	1	0	5
		SB	4	0	0	0	4
	21:00	NB	3	3	0	0	6
		SB	1	0	0	0	1
	22:00	NB	3	0	1	0	4
	23:00	NB	1	2	1	1	5
		SB	0	0	1	0	1
Average			3.9	1.8	0.4	0.1	6.1
Total			156	72	14	2	244



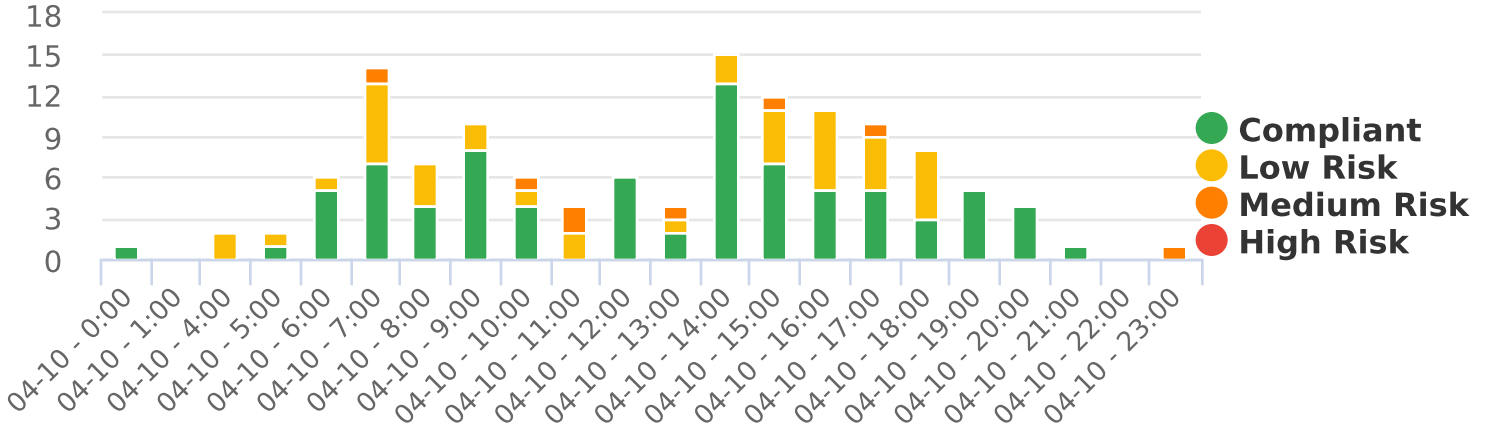
Compliance and Risk by Direction

Convair St, SB

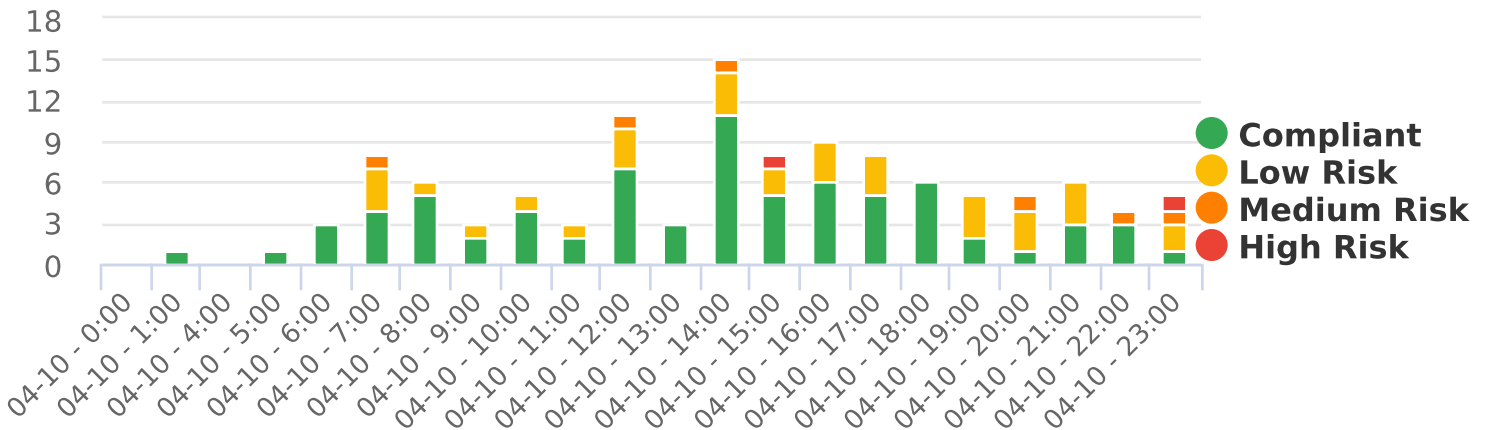
Speed Limit: 25
 Start: 2026-04-10
 End: 2026-04-10
 Times: 0:00:00-23:59:59

Length Range: 0-500 ft
 Speed Range: 1-150 mph
 Med Risk Threshold: 7
 High Risk Threshold: 20
 Lanes Included: 1, 2

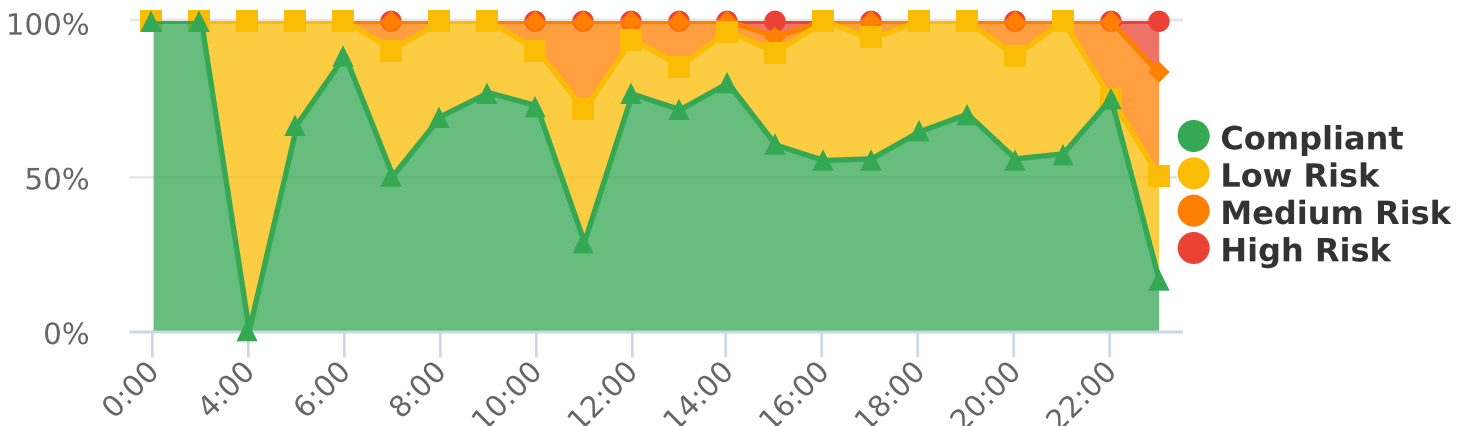
Hourly Compliance - SB



Hourly Compliance - NB



Hourly Compliance Percentage





Start: 2026-04-10
End: 2026-04-17
Times: 0:00:00-23:59:59

Speed Range: 1-150 mph
Violation Threshold: 7
Lanes Included: 1, 2

Speed

Speed Limit	25 mph
85th Percentile Speed	28 mph
50th Percentile Speed	22 mph
Average Speed	22.2 mph
Pace Speed Range (10 mph)	17 - 27 mph
Max Speed	47 mph
Min Speed	6 mph

Vehicles

Total Vehicles	1335 counts
85th Percentile Vehicles	1172 counts

Volumes

	Time	5 Day (Mon-Fri)	7 Day (Sun-Sat)
ADT		167	166
AM Peak	6:00 - 7:00	12	11
PM Peak	16:00 - 17:00	19	18
	Over Threshold	% Violators	Avg Violator Speed
Sunday	9	6.3	34.0
Monday	7	3.4	35.3
Tuesday	6	3.2	37.2
Wednesday	4	2.1	33.3
Thursday	9	5.4	34.4
Friday	11	4.3	37.0
Saturday	9	4.8	35.1

Class Counts

	Number	%
Small (Class 1)	63	4.7
Medium (Class 2-3)	1245	93.3
Large (Class 4-12)	27	2.0



Speed Limit: 25
Start: 2026-04-10
End: 2026-04-10
Times: 0:00:00-23:59:59

Compliance and Risk by Direction

1114 Lockheed st, EB

Length Range: 0-500 ft
Speed Range: 1-150 mph
Med Risk Threshold: 7
High Risk Threshold: 20
Lanes Included: 1, 2

Date	Time	Direction	Compliant (0-25)	Low Risk (26-32)	Medium Risk (33-45)	High Risk (46+)	Total
2026-04-10	2:00	EB	0	0	1	0	1
	4:00	WB	2	2	0	0	4
		EB	1	0	0	0	1
	5:00	WB	0	1	0	0	1
		EB	1	0	0	0	1
	6:00	WB	3	2	0	0	5
		EB	6	1	0	0	7
	7:00	WB	3	1	0	0	4
		EB	2	1	0	0	3
	8:00	WB	3	1	0	0	4
		EB	3	0	0	0	3
	9:00	WB	4	0	0	0	4
		EB	3	0	0	0	3
	10:00	WB	4	0	0	0	4
		EB	4	0	1	0	5
	11:00	WB	2	2	0	0	4
		EB	2	0	1	0	3
	12:00	WB	3	0	0	0	3
		EB	9	2	0	0	11
	13:00	WB	1	1	1	0	3
		EB	2	0	0	0	2
	14:00	WB	3	1	1	0	5
		EB	4	0	0	0	4
	15:00	WB	3	0	0	0	3
		EB	10	4	1	0	15
	16:00	WB	7	3	0	0	10
		EB	11	5	0	0	16
	17:00	WB	5	1	0	0	6
		EB	4	3	1	0	8
	18:00	WB	2	2	0	0	4



Speed Limit: 25
Start: 2026-04-10
End: 2026-04-10
Times: 0:00:00-23:59:59

Compliance and Risk by Direction

1114 Lockheed st, EB

Length Range: 0-500 ft
Speed Range: 1-150 mph
Med Risk Threshold: 7
High Risk Threshold: 20
Lanes Included: 1, 2

Date	Time	Direction	Compliant (0-25)	Low Risk (26-32)	Medium Risk (33-45)	High Risk (46+)	Total
		EB	4	1	1	0	6
	19:00	WB	6	2	0	0	8
		EB	2	2	0	0	4
	20:00	WB	4	1	0	0	5
		EB	2	0	0	0	2
	21:00	WB	3	0	0	0	3
		EB	2	4	0	0	6
	22:00	WB	2	1	0	0	3
		EB	3	0	1	0	4
	23:00	WB	1	0	2	0	3
		EB	2	1	0	0	3
Average			3.4	1.1	0.3	0.0	4.7
Total			138	45	11	0	194



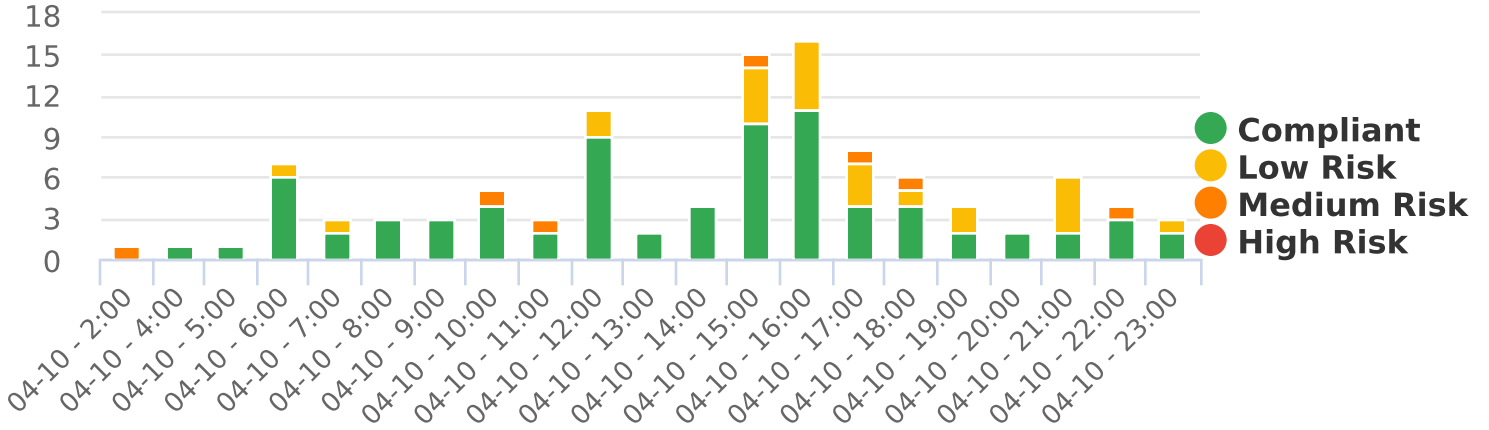
Compliance and Risk by Direction

1114 Lockheed st, EB

Speed Limit: 25
 Start: 2026-04-10
 End: 2026-04-10
 Times: 0:00:00-23:59:59

Length Range: 0-500 ft
 Speed Range: 1-150 mph
 Med Risk Threshold: 7
 High Risk Threshold: 20
 Lanes Included: 1, 2

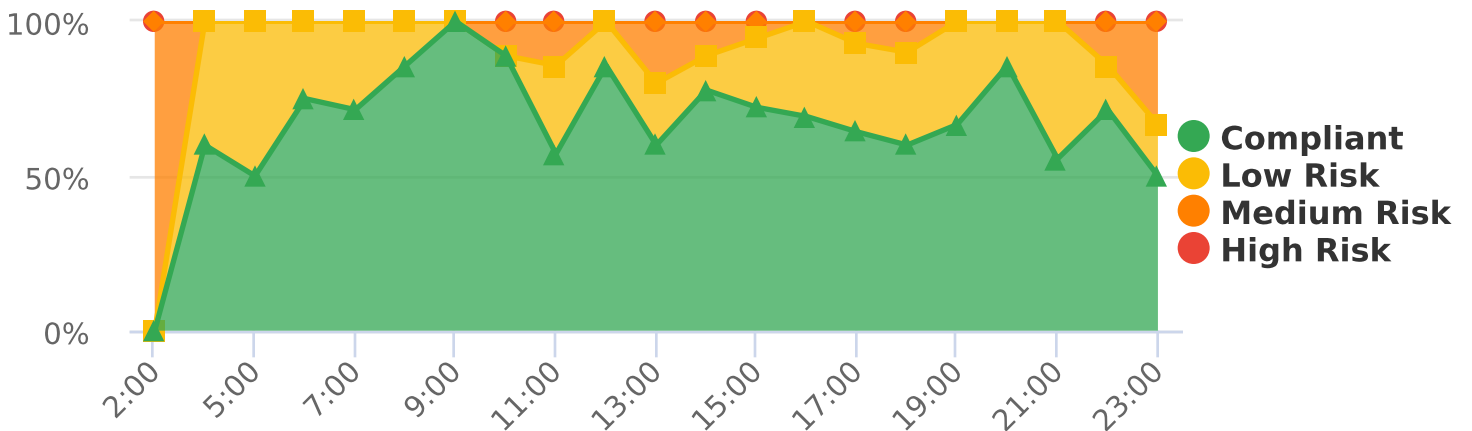
Hourly Compliance - EB



Hourly Compliance - WB



Hourly Compliance Percentage





Start: 2026-04-10
End: 2026-04-10
Times: 0:00:00-23:59:59

Speed Range: 1-150 mph
Violation Threshold: 7
Lanes Included: 1, 2

Speed

Speed Limit	25 mph
85th Percentile Speed	28 mph
50th Percentile Speed	23 mph
Average Speed	23.0 mph
Pace Speed Range (10 mph)	18 - 28 mph
Max Speed	45 mph
Min Speed	6 mph

Vehicles

Total Vehicles	194 counts
85th Percentile Vehicles	166 counts

Volumes

	Time	5 Day (Mon-Fri)	7 Day (Sun-Sat)
ADT		194	194
AM Peak	6:00 - 7:00	12	12
PM Peak	16:00 - 17:00	26	26
Friday	Over Threshold	% Violators	Avg Violator Speed
	11	5.7	37.0

Class Counts

	Number	%
Small (Class 1)	13	6.7
Medium (Class 2-3)	171	88.1
Large (Class 4-12)	10	5.2



Start: 2026-04-10
End: 2026-04-17
Times: 0:00:00-23:59:59

Speed Range: 1-150 mph
Violation Threshold: 7
Lanes Included: 1, 2

Speed

Speed Limit	25 mph
85th Percentile Speed	29 mph
50th Percentile Speed	23 mph
Average Speed	23.5 mph
Pace Speed Range (10 mph)	18 - 28 mph
Max Speed	50 mph
Min Speed	7 mph

Vehicles

Total Vehicles	1612 counts
85th Percentile Vehicles	1403 counts

Volumes

	Time	5 Day (Mon-Fri)	7 Day (Sun-Sat)
ADT		209	201
AM Peak	7:00 - 8:00	17	14
PM Peak	15:00 - 16:00	24	21
	Over Threshold	% Violators	Avg Violator Speed
Sunday	6	4.4	35.0
Monday	17	6.5	34.9
Tuesday	16	6.8	36.1
Wednesday	12	5.5	36.2
Thursday	14	6.1	35.7
Friday	19	6.1	37.9
Saturday	14	6.4	34.9

Class Counts

	Number	%
Small (Class 1)	20	1.2
Medium (Class 2-3)	1539	95.5
Large (Class 4-12)	53	3.3



To: Traffic Safety & Signage Committee
From:
Thru:
Date: May 4, 2026

Subject: 2026 Homecoming Parade

Jeff Wasem, Jwasem@Bentonvillek12.org

The annual Bentonville High School parade will take place on Friday, September 25th, 2026. We would like to extend the route for this parade.

Recommendation for Action:

Background:

Budget Impact:

Attachments:

1. 2026 Homecoming Parade



Traffic Safety & Signage Committee Agenda Item Form

Item Details

TSS Meeting Date:		Submitted By:	JEFF WASEM
Phone:	479.254.5149	Applicant Address:	1801 SE J STREET
Email:	jwase@bentonville		BENTONVILLE 72712

IC12.08 Item Type (Check all that apply)

<input type="checkbox"/> Signage Request	<input checked="" type="checkbox"/> Special Event	<input type="checkbox"/> Construction	<input type="checkbox"/> Sidewalk/Trail Closure
<input type="checkbox"/> Crosswalk/Street Markings	<input type="checkbox"/> Race/Run	<input type="checkbox"/> Street/Lane Closure	<input type="checkbox"/> Other

Title, Recommendation Justification

Title:	BHS Homecoming Parade
Action/ Recommendation & Comments	THE ANNUAL BENTONVILLE HIGH SCHOOL PARADE WILL TAKE PLACE ON FRIDAY, SEPTEMBER 25TH, 2026. WE WOULD LIKE TO EXTEND THE

FIRE/EMS STAND-BY REQUIRED	YES <input type="checkbox"/> NO <input checked="" type="checkbox"/>	ROUTE FOR THIS PARADE.
POLICE ASSISTANCE REQUIRED	YES <input checked="" type="checkbox"/> NO <input type="checkbox"/>	
ATTACHMENTS SUBMITTED	YES <input checked="" type="checkbox"/> NO <input type="checkbox"/>	

TSS AGENDA REQUEST MUST BE SUBMITTED 90-DAYS PRIOR TO THE EVENT/CLOSURE DATE

* PRIOR TO SUBMITTING ANY EVENT, CONTACT POLICE DEPARTMENT
Kevin Cizerle kevin.cizerle@bentonville.arkansas.gov

*All request require a site map, race/run route map and/or possible detour map with proposed dates & times.

*For all events, include a proposed alternative date to be approved in case of any weather incidents.

*Traffic Calming Request (Signage, crosswalks, etc.) require a Neighbor Notification/Petition Form with submittal.

Return form to Transportation Dept: erica.hourigan@bentonville.ar.gov

City of Bentonville, Arkansas
305 SW A Street



Jeff Wasem <jwasem@bentonvillek12.org>

BHS Parade

3 messages

Jeff Wasem <jwasem@bentonvillek12.org>
To: kevin.cizerle@bentonville.ar.gov

Thu, Apr 2, 2026 at 1:47 PM

Hi Kevin,

Thanks for messaging me! We would like our parade to take place on homecoming at 10 a.m. The date is Friday, September 25th, 2026.

Our committee's idea:

We would leave the campus at 10 a.m., taking 18th Street to north on C Street, cross 14th Street, to SE 10th Street, and then back to campus coming down J. We believe the route is right under 2 miles.

The change this year is instead of cutting in at The International School at Mary Mae Jones we would keep north (crossing 14th to 10th to J). We are very well aware we will need to pay for more police staff and are fine stalling the parade when crossing 14th to allow traffic to move through to limit congestion. I believe we can accomplish this parade in 30-40 minutes.

Major Pros Discussed by Our Committee: the new route extends deeper into the Bentonville community, it allows our BHS families whose parents work at WalMart to support the parade, and it allows us to partner with local businesses to be more engaged in the parade.

Thank you sir,

Jeff Wasem, Ed.D.

Principal

Phone: 479.254.5100



Bentonville High School

1801 SE J Street

Bentonville, AR 72712

Where Excellence Lives

Kevin Cizerle <Kevin.Cizerle@bentonville.arkansas.gov>
To: Jeff Wasem <jwasem@bentonvillek12.org>

Thu, Apr 2, 2026 at 3:39 PM

Hello Mr. Wasem,

Thank you for sending this and I apologize again for the delay in getting in contact with you. I've shared some of my observations and recommendations below.

I assume volunteers will be available to assist with traffic control. Several smaller, less-traveled side streets could be managed with barricades and one to two volunteers. If assistance is needed at these locations (e.g., for an uncooperative motorist or pedestrian), volunteers could request an officer support via phone or radio, if radios are available.

With volunteer support in place, my initial assessment of the route and surrounding traffic conditions would need approximately 16-17 officers. This estimate includes enough to close SE C Street and SE J Street while the parade is present, which would be my suggestion. It would also include assigning an officer lead and follow the procession.

This is just my initial assessment and could change depending on any further input from you as far as volunteer availability, etc. I would also prefer to speak to my bosses and get their input as well.

I understand you are presenting this to the TSS Committee. If there are any further suggestions or ideas from me that can be helpful please let me know.

Respectfully,

Kevin Cizerle
Police Lieutenant
Bentonville Police Department
Office Phone: 479-271-5968
Kevin.Cizerle@bentonville.arkansas.gov

From: Jeff Wasem <jwasem@bentonvillek12.org>
Sent: Thursday, April 2, 2026 1:47 PM
To: Kevin Cizerle <Kevin.Cizerle@bentonville.arkansas.gov>
Subject: BHS Parade

You don't often get email from jwasem@bentonvillek12.org. [Learn why this is important](#)

[Quoted text hidden]

Jeff Wasem <jwasem@bentonvillek12.org>
To: Kevin Cizerle <Kevin.Cizerle@bentonville.arkansas.gov>

Thu, Apr 2, 2026 at 4:27 PM

Hi Kevin,

Thank you so much for getting back to me so quickly. We will have volunteers on the route throughout. We require the floats to have multiple volunteers. And, we can employ as many officers as your bosses will require of us.

Thank you,



Jeff Wasem, Ed.D.

Principal

Phone: 479.254.5100

Bentonville High School

1801 SE J Street

Bentonville, AR 72712

Where Excellence Lives

[Quoted text hidden]

Homecoming Parade

Friday, September 25, 2026

Overview Schedule for Friday, September 25, 2026

9:30 Homecoming Parade Lineup

- Behind South Building

10:15 Homecoming Parade

Communication with Community Partners

- Officer John Loncarevic
 - Confirmed road closure and traffic control by BPD
 - Car to lead the parade with flashing lights
- Bentonville Fire Department - Will participate in the parade

Communication with District Partners

- Jennifer Morrow
 - Approved route and event plan
- Eric Hipp - Ruth Hale Barker Middle School
- Principal - The International School at Mary Mae Jones Elementary
- Feeder Elementary, Middle and Junior Highs are invited to bus students to watch the parade on 18th Street.

Parade Safety Precautions:

1. All students viewing the parade at K-8 school should be seated on a sidewalk.
2. All 9-12 students viewing should be off the roadway and on a curb.
3. Teachers monitoring students should be between the students and the moving vehicles. Teachers should have reflective vests if at all possible.
4. One adult should be walking on each side of the float.
5. No students should be jumping on or off floats after the parade begins.
6. No students should have legs hanging off a float anywhere.
7. All drivers are adults showing valid licenses and insurance 5 days ahead of time (copy in the office due to the parade official).
8. No candy or prizes can be thrown from a moving vehicle. No candy at all for BHS.
9. No flames on a float.
10. These and other rules should be printed and handed to each driver before the parade.

Detailed Schedule and Event Plan

- **7:00-8:45 OB**
- **8:55-10:10 5th Hour**
 - Students participating in the parade will be released to begin staging in the band practice area.
 - Parade drivers must provide a copy of a valid driver's license and proof of insurance. Students are not allowed to drive in the parade.

- **10:15 Homecoming Announcement: Greg Puckett and Heather Katzakian**
Dismiss students

- **10:25 Homecoming Parade**
 - Students will leave belongings in 5th hour class. Teachers will dismiss students in between the buildings and up 18th Street. (Teachers will be on duty along 18th Street and in the stadium)
 - Teachers will be assigned to remain behind for students who do not want to attend.
 - Once the parade passes the stadium parking, administrators and security will move students through the parking lot to the stadium for the Homecoming assembly.
 - The band, cheer, and dance will come at the main entrance of the stadium.
- **11:50 Homecoming Assembly at Tiger Stadium**
 - Students will sit on the home side.
 - Families of maids/escorts and alumni will sit in seat backs

Tiger Stadium

 - Welcome address – Dr. Wasem
 - Alumni address – TBD ASG President
 - Pledge of Allegiance – TBD ASB Vice President
 - National Anthem – BHS Band
 - Presentation of Court – Mr. McElroy
 - Roll Call – Mr. Payne
 - Performance – BHS Golden Tamers
 - BHS Fight Song – BHS Band & Cheer
 - Eye of the Tiger – BHS Band
 - Alma Mater – BHS Band
 - Dismissal – Dr. Wasem

- **1:00 Students return to 7th hour**
 - Retrieve belongings and resume normal schedule



To: Traffic Safety & Signage Committee
From:
Thru:
Date: May 4, 2026

Subject: Walmart Shareholders and Associate Week

Kurt Templeton, kurt.templeton@walmart.com

Temporarily close N. Main Street from Central Avenue to 2nd Street during Walmart Shareholders/Associate from Monday, June 1 until Thursday evening, June 4. The Walmart Museum plan to activate the space in front of the museum and on N. Main Street to accommodate the large number of visiting store associates during the week. On Tue/Wed/Thu when we are busiest with tours and associates that it would make sense to have a police car in front of the barricades on both the north and south end of Main Street during our peak times of 8am to 5pm each day.

Recommendation for Action:

Background:

Budget Impact:

Attachments:

1. 2026 Agenda Form-Fillable-TSS Walmart Museum 2026
2. TSS Temporary Closure Request 2026



Traffic Safety & Signage Committee Agenda Item Form

Item Details

TSS Meeting Date:		Submitted By:	
Phone:		Applicant Address:	
Email:			

Item Type (Check all that apply)

<input type="checkbox"/> Signage Request	<input type="checkbox"/> Special Event	<input type="checkbox"/> Construction	<input type="checkbox"/> Sidewalk/Trail Closure
<input type="checkbox"/> Crosswalk/Street Markings	<input type="checkbox"/> Race/Run	<input type="checkbox"/> Street/Lane Closure	<input type="checkbox"/> Other

Title, Recommendation Justification

Title:	
Action/ Recommendation & Comments	

FIRE/EMS STAND-BY REQUIRED	YES	NO
POLICE ASSISTANCE REQUIRED	YES	NO
ATTACHMENTS SUBMITTED	YES	NO

TSS AGENDA REQUEST MUST BE SUBMITTED 90-DAYS PRIOR TO THE EVENT/CLOSURE DATE

* PRIOR TO SUBMITTING ANY EVENT, CONTACT POLICE DEPARTMENT
Kevin Cizerle kevin.cizerle@bentonville.arkasnas.gov

*All request require a site map, race/run route map and/or possible detour map with proposed dates & times.

*For all events, include a proposed alternative date to be approved in case of any weather incidents.

*Traffic Calming Request (Signage, crosswalks, etc.) require a Neighbor Notification/Petition Form with submittal.

Return form to Transportation Dept: erica.hourigan@bentonville.ar.gov

Proposed Temporary Street Closure – N. Main Street

Event Background: The first week of June (June 1st – 5th), Walmart will celebrate Associates’ Week in Bentonville and expect thousands of store associates from around the world to visit Bentonville to participate in activities that include tours and programs at the Walmart Museum.

Closure Request: In an effort to improve safety for our visitors and the public, we are requesting a temporary closure of N. Main from Central Avenue to 2nd Street from the evening of Sunday, May 31 until morning of Friday, June 5. The Museum plans to create activations along N. Main Street to engage visiting associates and visitors and accommodate the large crowds expected during Associates’ Week. Setup of the activation will begin on Sunday evening. Tear down would occur Thursday evening. Closing the street would protect the unusually large number of pedestrians present during this time period from vehicle traffic and reduce crowding on sidewalks that serve adjacent businesses. On Tue/Wed/Thu when we are busiest with tours and associates that it would make sense to have a police car in front of the barricades on both the north and south end of Main Street during our peak times of 8am to 5pm each day.

The map below highlights the proposed closure.





To: Traffic Safety & Signage Committee
From:
Thru:
Date: May 4, 2026

Subject: Adult Recreation Center Grand Opening

Josh Stacey, josh.stacey@bentonville.ar.gov

Parks and Recreation is requesting to close SW A Street from 9:30 - 11:00am on Saturday, May 30 for the Adult Recreation Center Grand Opening event. The closure will be between SW 3rd Street and SW 2nd Street.

Recommendation for Action:

Background:

Budget Impact:

Attachments:

1. 2026 Agenda Form-Fillable-TSS revFeb2026_202603021151489776
2. ARC Grand Opening Map



Traffic Safety & Signage Committee Agenda Item Form

Item Details

TSS Meeting Date:		Submitted By:	
Phone:		Applicant Address:	
Email:			

Item Type (Check all that apply)

<input type="checkbox"/> Signage Request	<input type="checkbox"/> Special Event	<input type="checkbox"/> Construction	<input type="checkbox"/> Sidewalk/Trail Closure
<input type="checkbox"/> Crosswalk/Street Markings	<input type="checkbox"/> Race/Run	<input type="checkbox"/> Street/Lane Closure	<input type="checkbox"/> Other

Title, Recommendation Justification

Title:	
Action/ Recommendation & Comments	

FIRE/EMS STAND-BY REQUIRED	YES	NO
POLICE ASSISTANCE REQUIRED	YES	NO
ATTACHMENTS SUBMITTED	YES	NO

TSS AGENDA REQUEST MUST BE SUBMITTED 90-DAYS PRIOR TO THE EVENT/CLOSURE DATE

* PRIOR TO SUBMITTING ANY EVENT, CONTACT POLICE DEPARTMENT
Kevin Cizerle kevin.cizerle@bentonville.arkansas.gov

*All request require a site map, race/run route map and/or possible detour map with proposed dates & times.

*For all events, include a proposed alternative date to be approved in case of any weather incidents.

*Traffic Calming Request (Signage, crosswalks, etc.) require a Neighbor Notification/Petition Form with submittal.

Return form to Transportation Dept: erica.hourigan@bentonville.ar.gov



SW 2nd St

SW 2nd St

W 2nd St

SW 2nd St

Detour

Detour

Noah's Ark Learning Center

Bentonville Public Parking Lot H

First Baptist Church Bentonville

Barricades

SW Henry St

ChargePoint Charging Station

SW B St

SW A St

Barricades

S Main St

S Main St

S Main St

SW B St

Run Bentonville

SW B St

Barricades

SW 3rd St

Detour

Detour

Matkins Greenhouse



To: Traffic Safety & Signage Committee
From:
Thru:
Date: May 4, 2026

Subject: Crystal Bridges Event

Meghan Wilcox - Meghan.Wilcox@theMomentary.org

We are requesting a temporary closure of NE A St between NE Park St and NE Cub Cir from 4:30 PM to 12:00 AM to support traffic management for a gala event in our new expansion space. Guests will arrive and depart within a condensed timeframe using shuttles, rideshare services, personal vehicles, and valet operations. Limiting this block to event-related traffic will allow for safer, more controlled traffic flow and reduce congestion in an area with high pedestrian and bicycle activity. Our Security team is coordinating with the Police Department to assist with implementation of the closure if approved.

Recommendation for Action:

Background:

Budget Impact:

Attachments:

1. 05.30 - Crystal Bridges Road Closure Request
2. 05.30 - Crystal Bridges Road Closure



Traffic Safety & Signage Committee Agenda Item Form

Item Details

TSS Meeting Date:		Submitted By:	
Phone:		Applicant Address:	
Email:			

Item Type (Check all that apply)

<input type="checkbox"/> Signage Request	<input type="checkbox"/> Special Event	<input type="checkbox"/> Construction	<input type="checkbox"/> Sidewalk/Trail Closure
<input type="checkbox"/> Crosswalk/Street Markings	<input type="checkbox"/> Race/Run	<input type="checkbox"/> Street/Lane Closure	<input type="checkbox"/> Other

Title, Recommendation Justification

Title:	
Action/ Recommendation & Comments	

FIRE/EMS STAND-BY REQUIRED	YES	NO
POLICE ASSISTANCE REQUIRED	YES	NO
ATTACHMENTS SUBMITTED	YES	NO

TSS AGENDA REQUEST MUST BE SUBMITTED 90-DAYS PRIOR TO THE EVENT/CLOSURE DATE

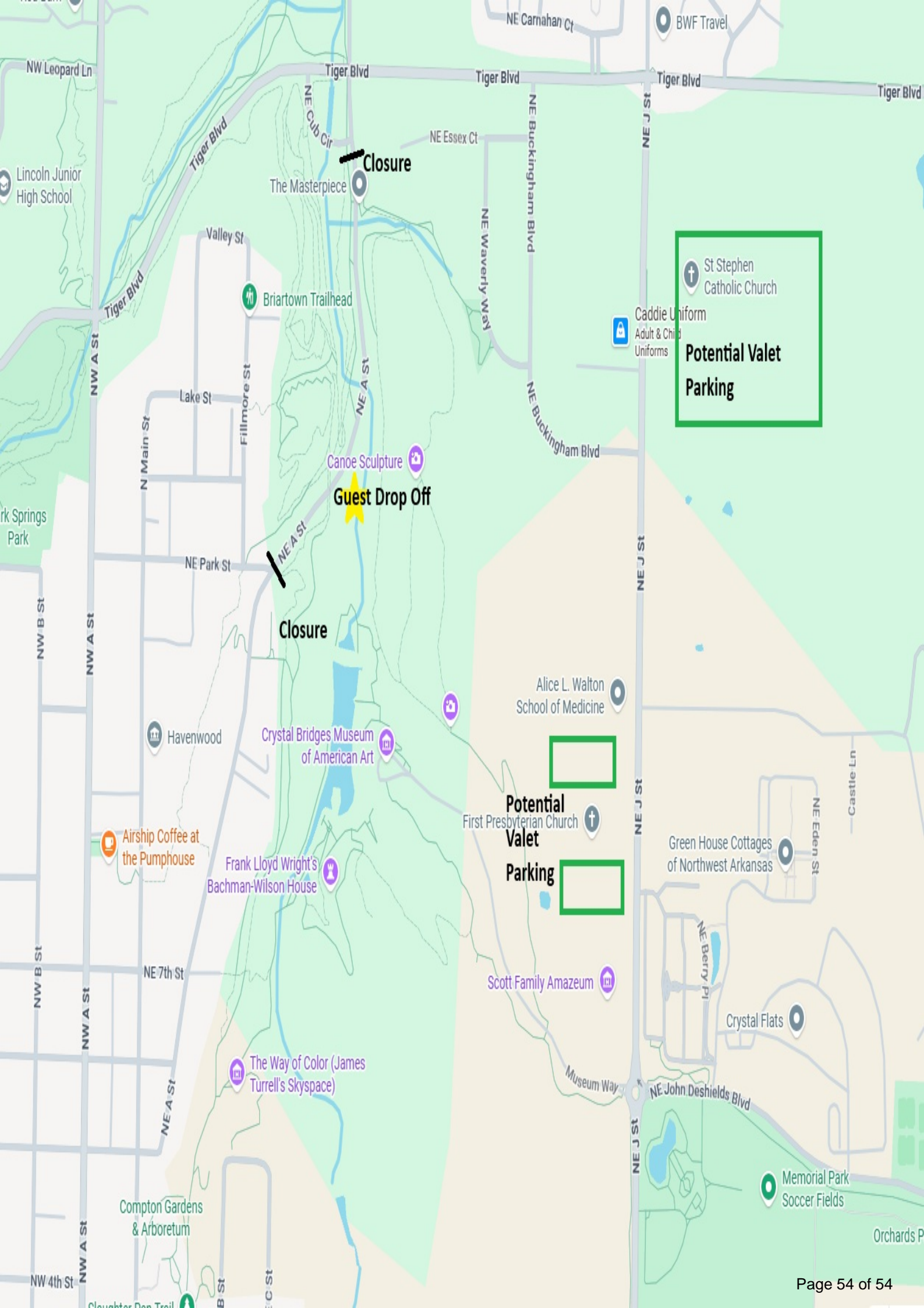
* PRIOR TO SUBMITTING ANY EVENT, CONTACT POLICE DEPARTMENT
 Kevin Cizerle kevin.cizerle@bentonville.arkansas.gov

*All request require a site map, race/run route map and/or possible detour map with proposed dates & times.

*For all events, include a proposed alternative date to be approved in case of any weather incidents.

*Traffic Calming Request (Signage, crosswalks, etc.) require a Neighbor Notification/Petition Form with submittal.

Return form to Transportation Dept: erica.hourigan@bentonville.ar.gov



Closure

The Masterpiece

St Stephen Catholic Church
Caddie Uniform Adult & Child Uniforms
Potential Valet Parking

Guest Drop Off

Closure

Crystal Bridges Museum of American Art

Potential Valet Parking

Frank Lloyd Wright's Bachman-Wilson House

Green House Cottages of Northwest Arkansas

The Way of Color (James Turrell's Skyspace)

Crystal Flats

Compton Gardens & Arboretum

Memorial Park Soccer Fields